

Tartaria

Fake Monuments



David Ewing Jr

Tartaria

Fake Monuments

David Ewing Jr

Introduction

Are many monuments around the world fake? Researchers have found evidence that shows that many ancient monuments are not thousands of years old - but built in the last 200 years.

This book will try to show you the truth about the Pyramids and about other ancient monuments worldwide - based on the evidence found by researchers.

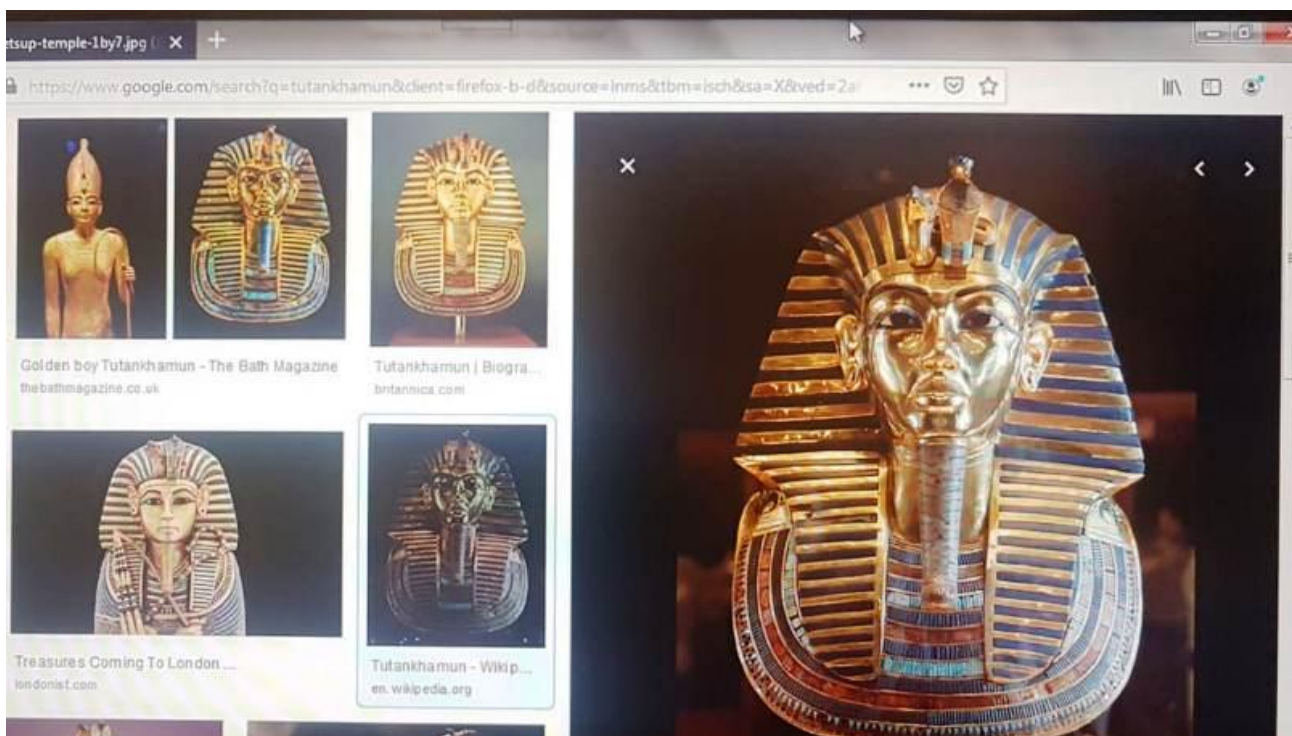
The author David Ewing Jr has travelled to over 2500 cities and places worldwide and has done much historical research over 20 years and has great knowledge of world history.

This book will show many facts that researchers have found regarding the Pyramids and other ancient places - and will make a summary of what they have found.

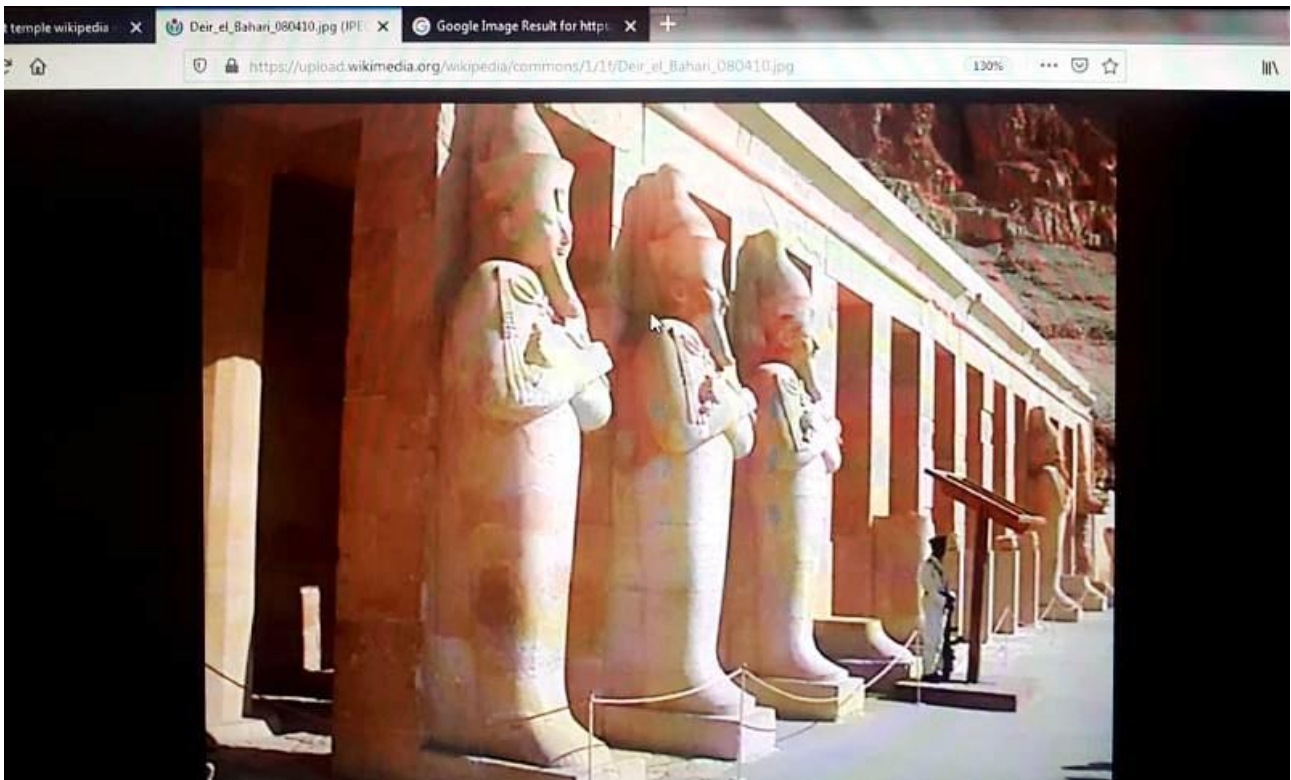
Photo evidence is provided to show you that proper research has been done by David Ewing Jr to check what researchers and historians say.

Tartaria - Fake Monuments

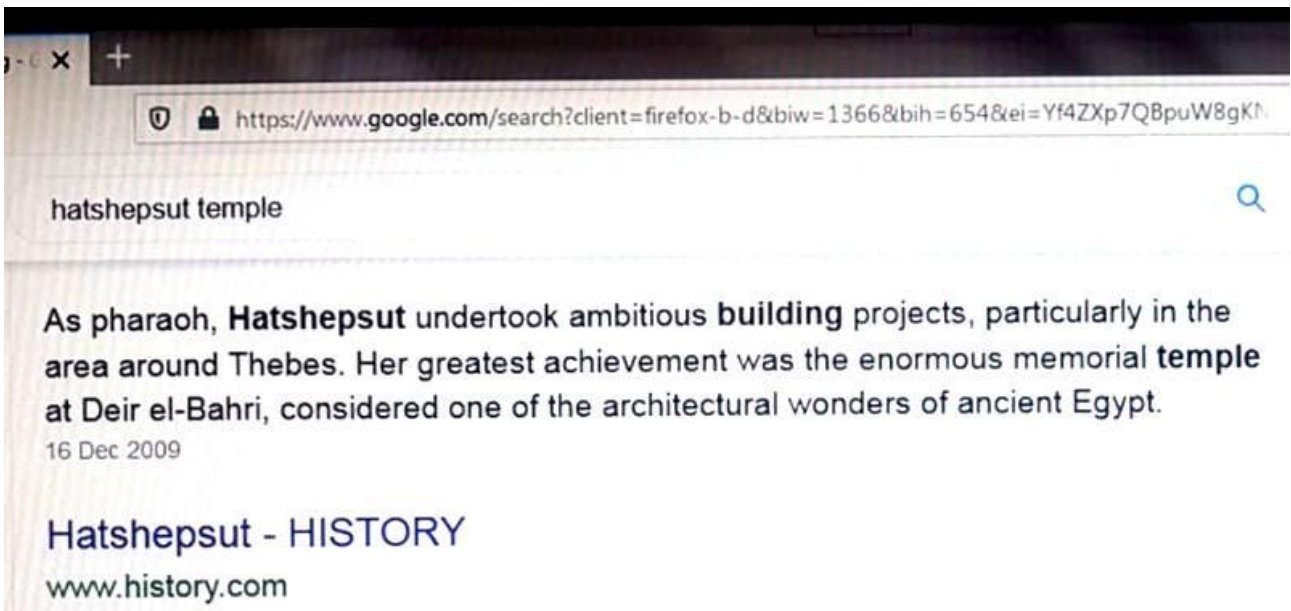
Ancient Egypt and the Pyramids - is something that many researchers have studied for a long time. The Valley of the Kings in the Thebes region - known as the Luxor region today - is famous for the Pharaoh Tutankhamun



Around 500 to 600 metres away from the Valley of the Kings is the famous Temple of Queen Hatshepsut.



This temple is considered to be one of the architectural wonders of Ancient Egypt - historians say that it is an amazing masterpiece




Below is photo of the temple as you see it today



And below is the same place in 1890 - nothing is there



Historians claimed that the temple was excavated - but researchers point out that the temple looks brand new.



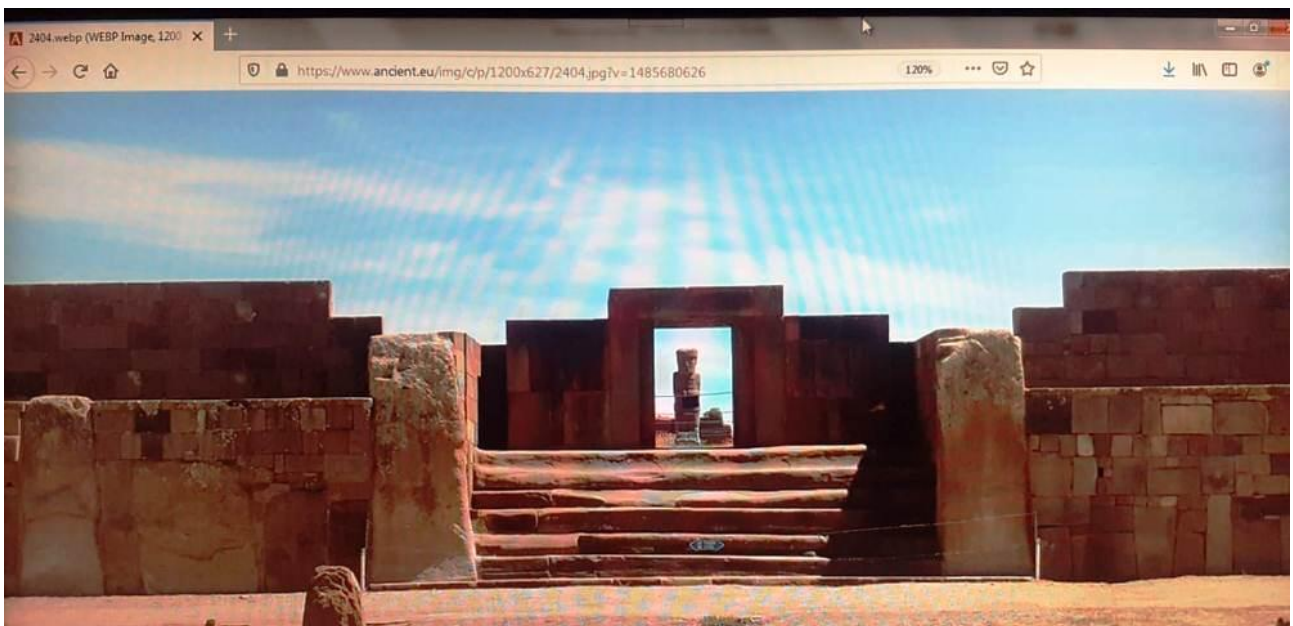
Above is a photo from the 1890's and we can see that work is being done by many people at the site. Notice train or track lines in the photo for transportation. In the photo below we can see blocks and stones were transported to the site. Many blocks and stones were prepared elsewhere - and then brought to the site for construction. Researchers are asking - are these men in the photos - the real Ancient Egyptians who built these temples?



Below is a photo by 1930 and we can see half a temple in the background - and much work was being continued there. Researchers have found evidence to show that the dating of many of the photos have been falsified for many historical places by business men - who were involved in building these so called ancient temples and ancient sites. There was much fraud taking place and much competition between each other.



**Below - Temple of Tiahuanaco - Tiwanaku - Bolivia.
Historians say this place is thousands of years old and
is part of Ancient America**



Below - the same place - 1930's - the temple is not there



Many researchers examined the site and found that most items in the site were placed there in the last 100 years. There was no evidence that it was a historical site. Researchers concluded that this place was a fake

Many modern researchers claim that Stonehenge in England - is a fake site and not ancient and believe that it was built recently

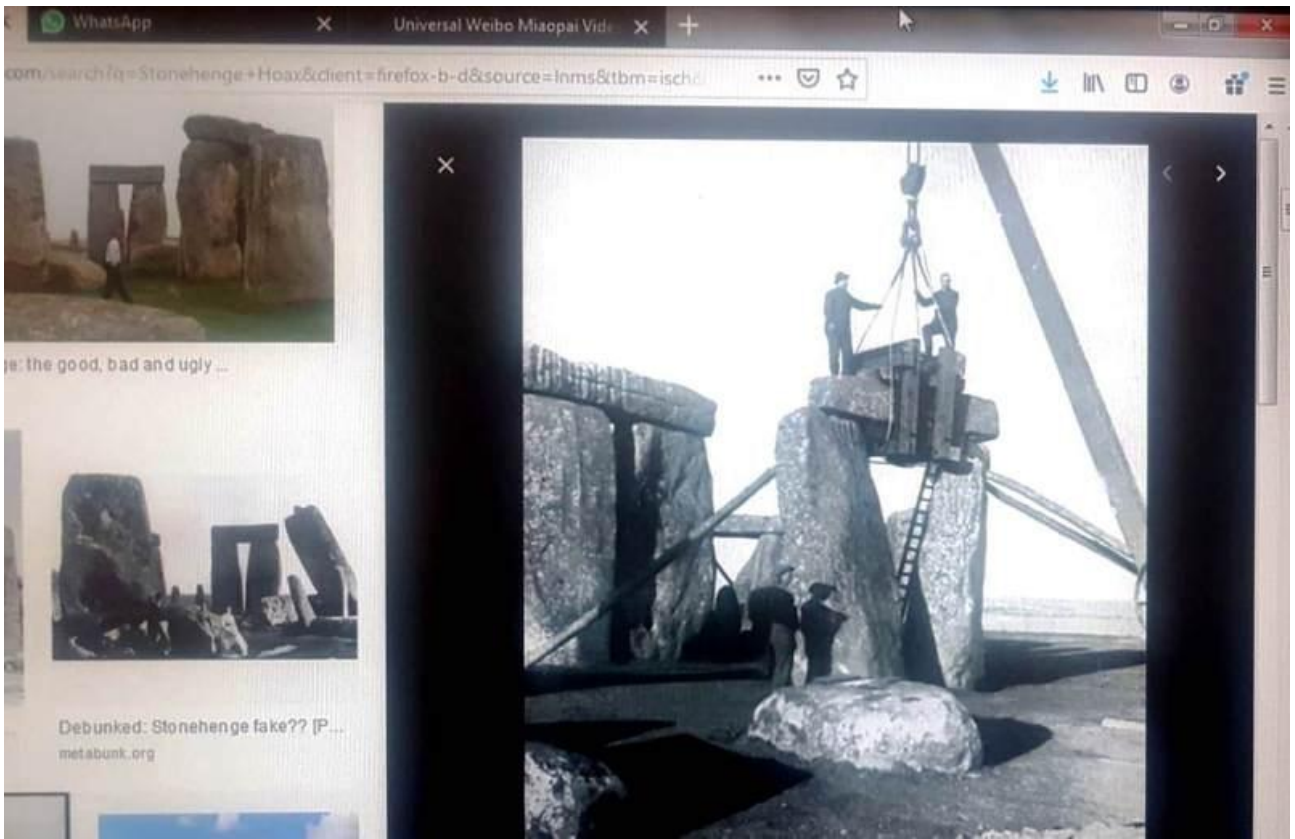
Below is a photo from Stonehenge in England



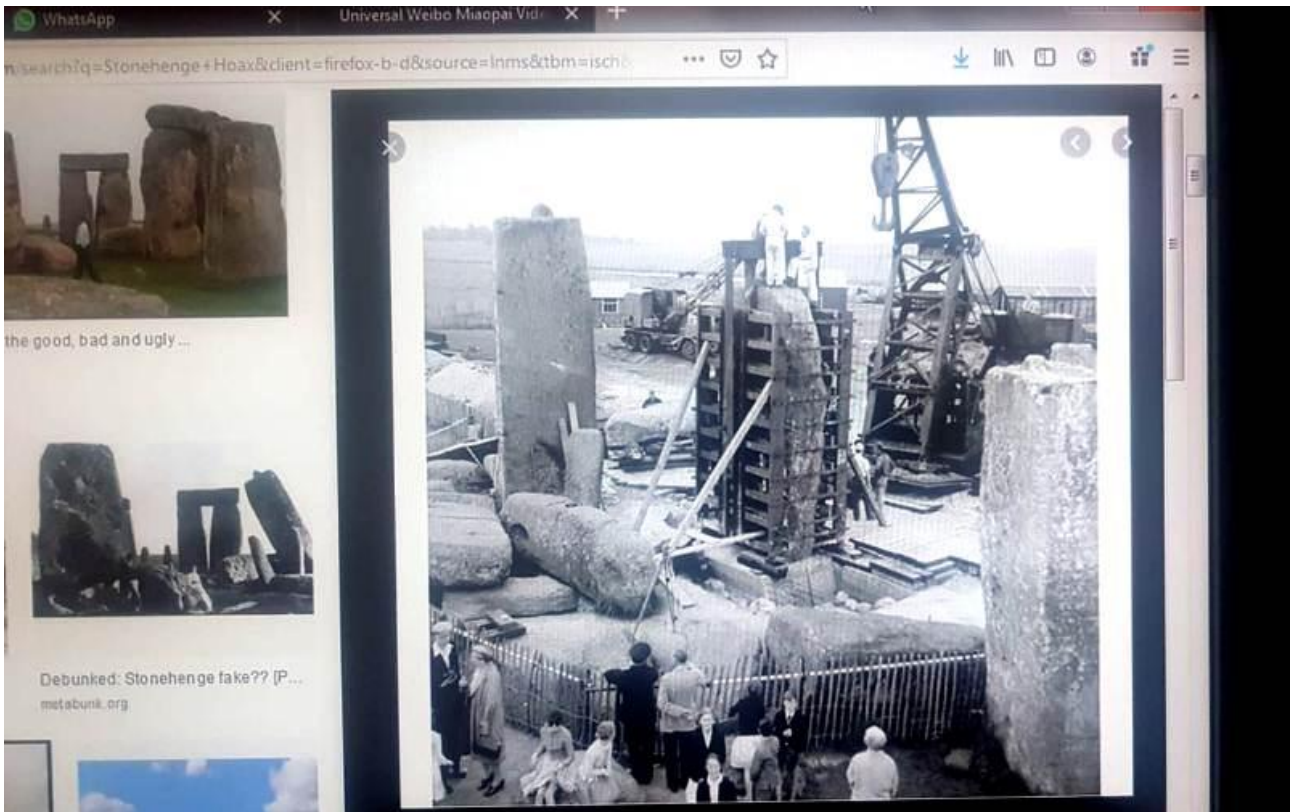
There are many photos showing work being done at Stonehenge. Researchers show these photos as clear evidence that Stonehenge was built recently - but historians claim that it was just reconstruction and rebuilding.



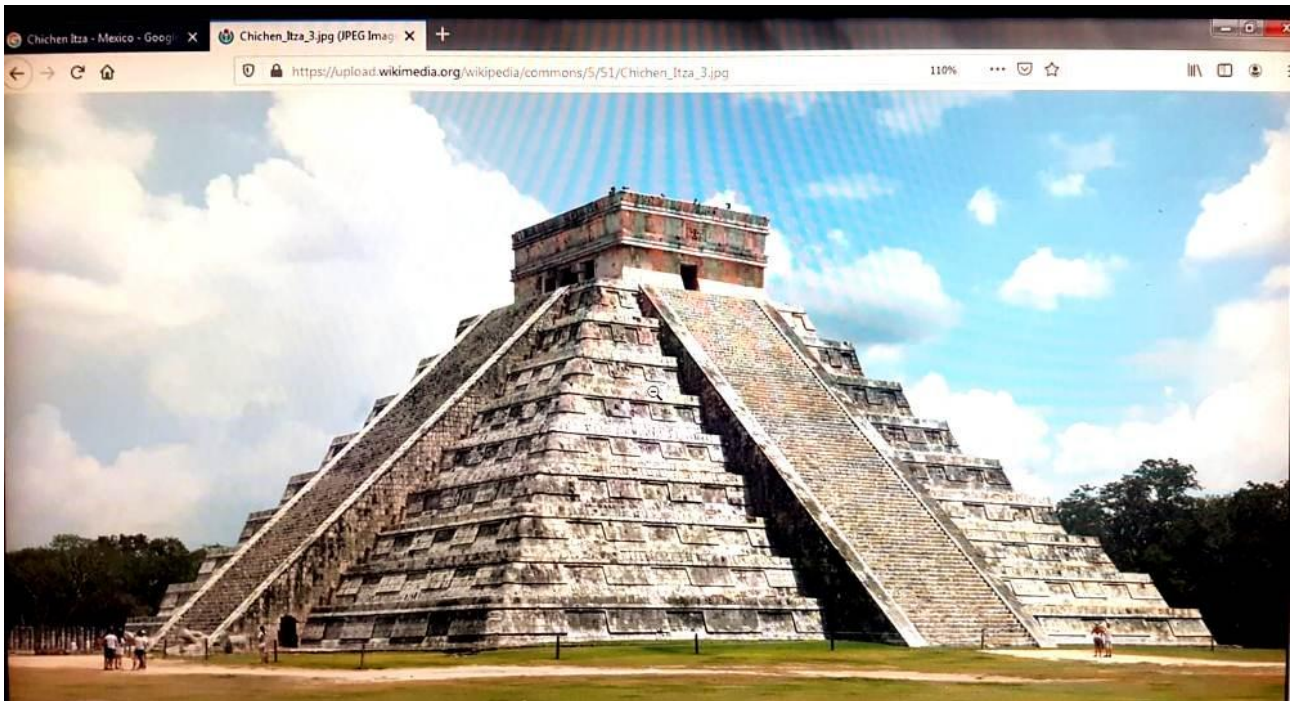
But researchers believe that many of the stones were actually made recently - and their protective covering was taken off - when the stones were placed in Stonehenge.




Many modern researchers now believe that Stonehenge is a fake and that it was built in the last 100 years




Below - step-pyramid in Chichen Itza - Mexico today



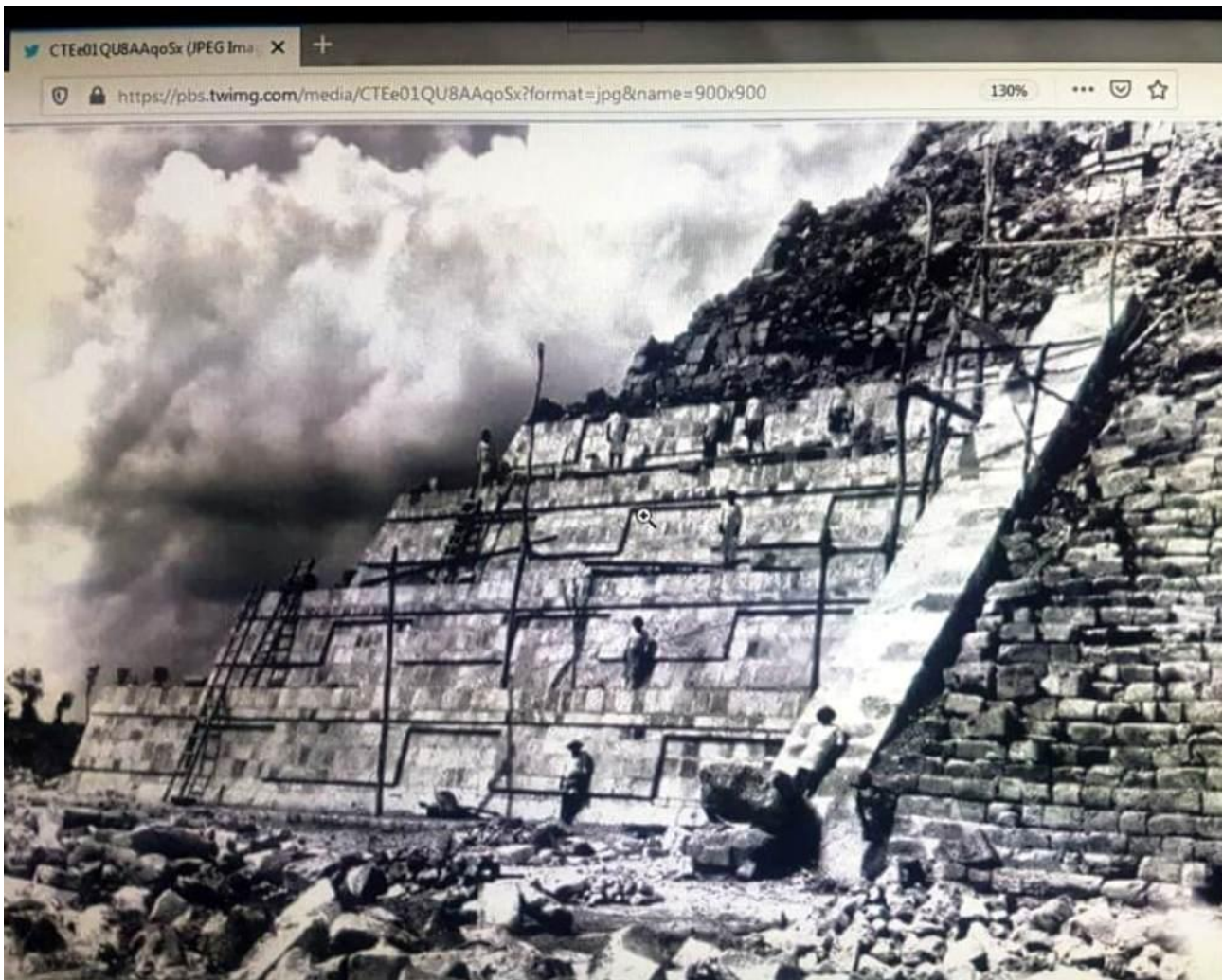
below is the same place in the 1860's - there is no step-pyramid



Researchers looked at photo evidence from the last 150 years and discovered that the step-pyramid was constructed recently and was not ancient at all



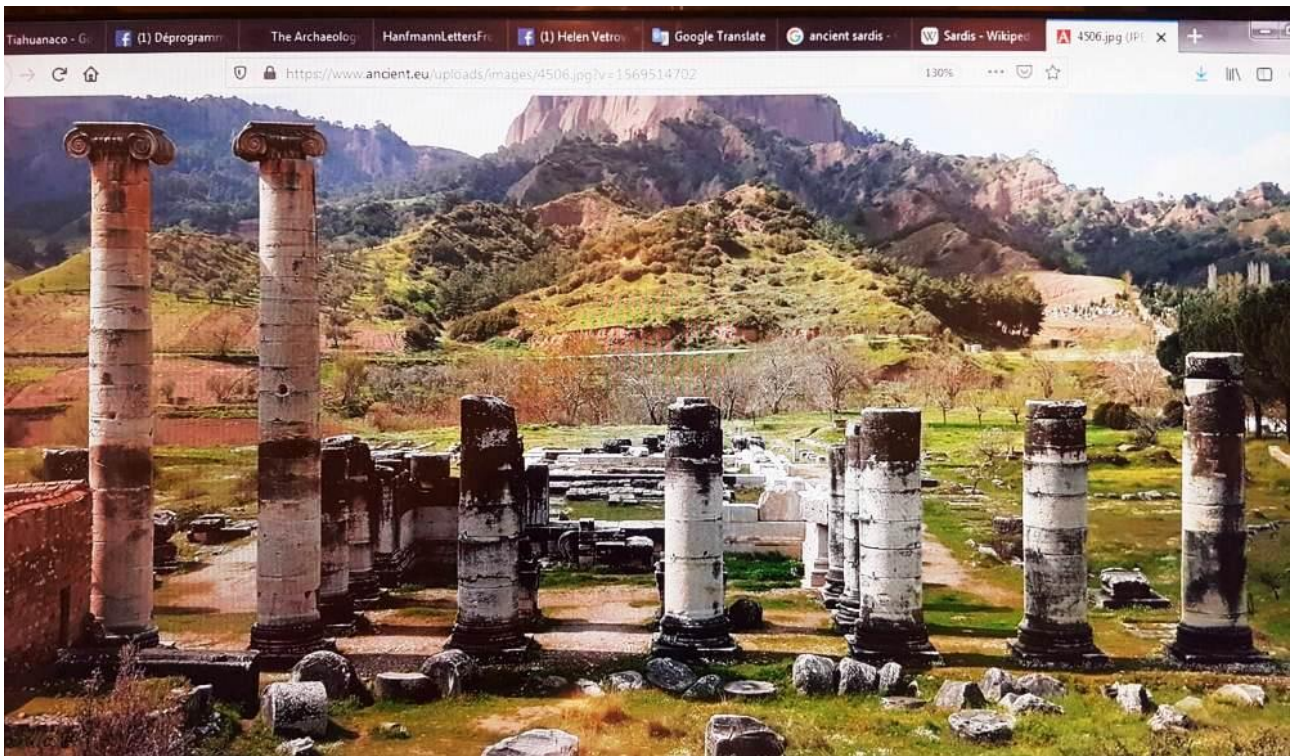
This step-pyramid was supposed to have been built by the Ancient Mayans - but here we can see it was built recently



Are these men in the photos - the real Ancient Mayans who built the step-pyramid?

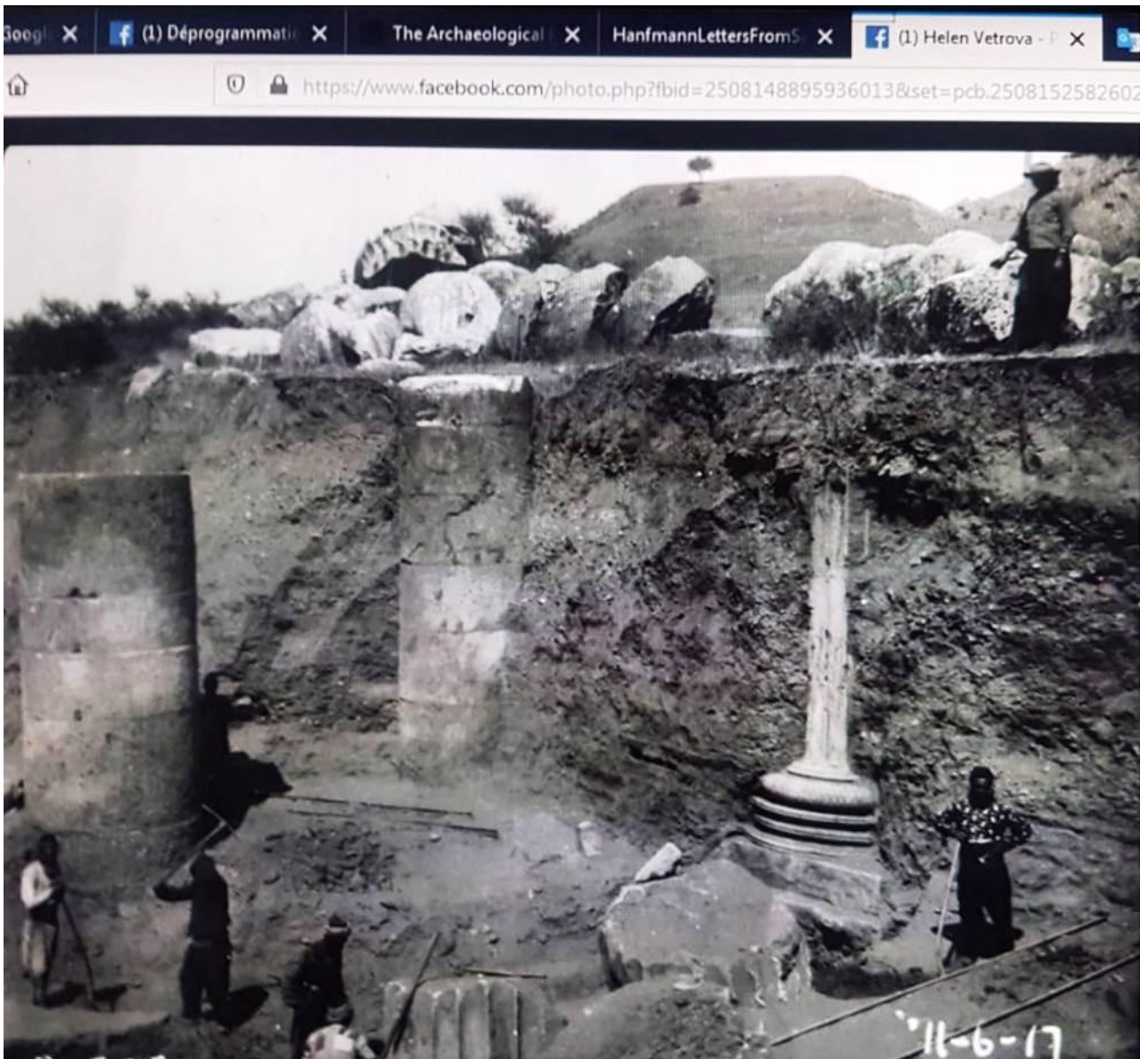
Researchers concluded that the step-pyramid in Chichen Itza - Mexico, was not ancient or historic - but was built recently and was a fake

Below is the Ancient Greek Temple of Artemis at Sardis in Turkey - as seen today - and you can see the place looks a little old from the different colours




Before 1910 - the temple was supposedly buried underground. Between 1910 and 1914 - western archaeologists went there and dug the place out. They claimed that they found many beautiful historical artefacts at the site

Below are some photos - showing when they dug the place out



Researchers noticed that the columns looked almost brand new - apart from the colouring of mud. The place was supposed to be buried for hundreds of years and looked as if it was new.

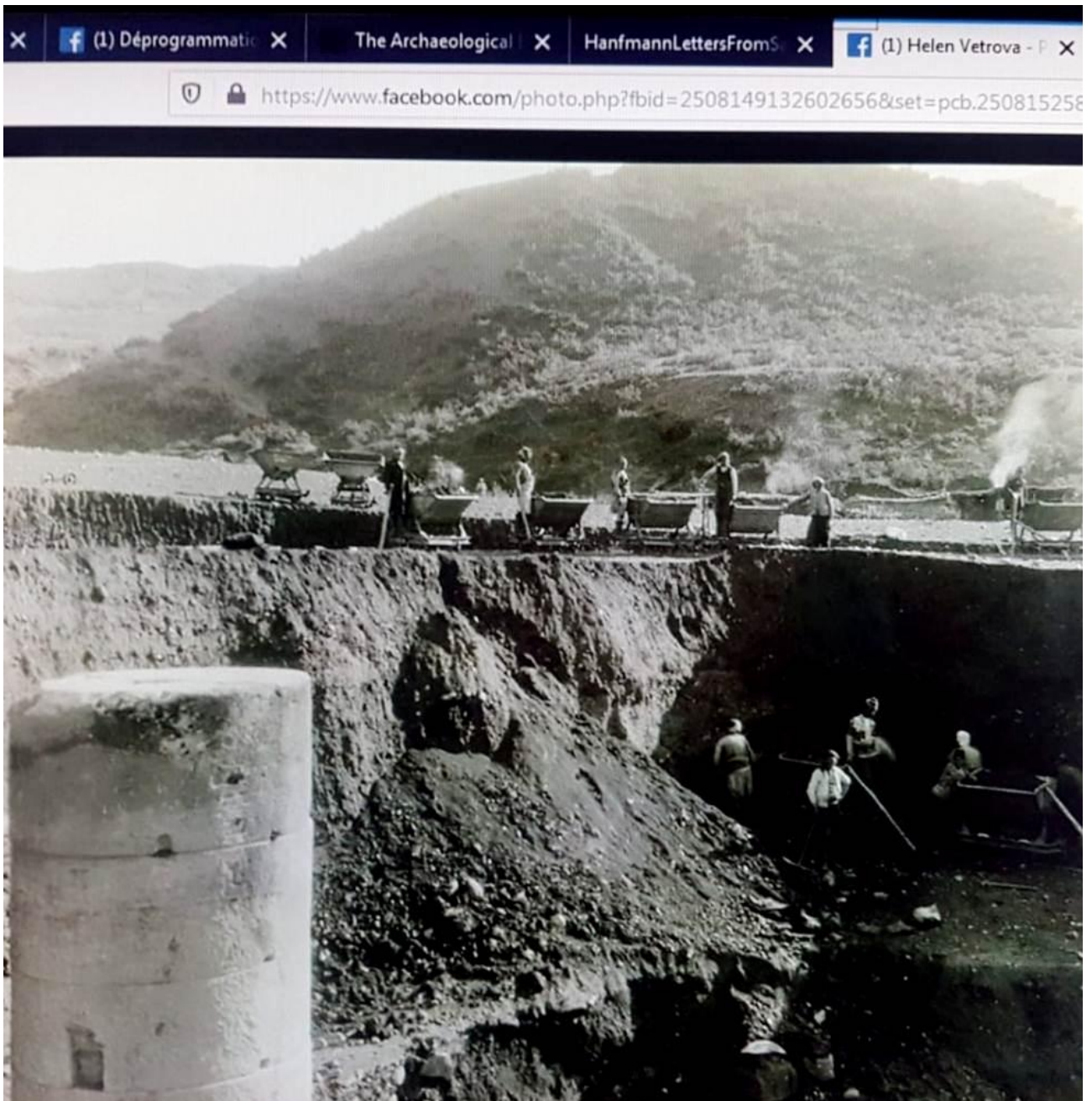


In the photo above - once again - the columns looked as if they were brand new. But - researchers noted that there were strange train tracks - that were mysteriously underground. The train tracks went right into the mud wall. Did the Ancient Greeks have train tracks?

This place was found buried - what are train tracks doing underground?

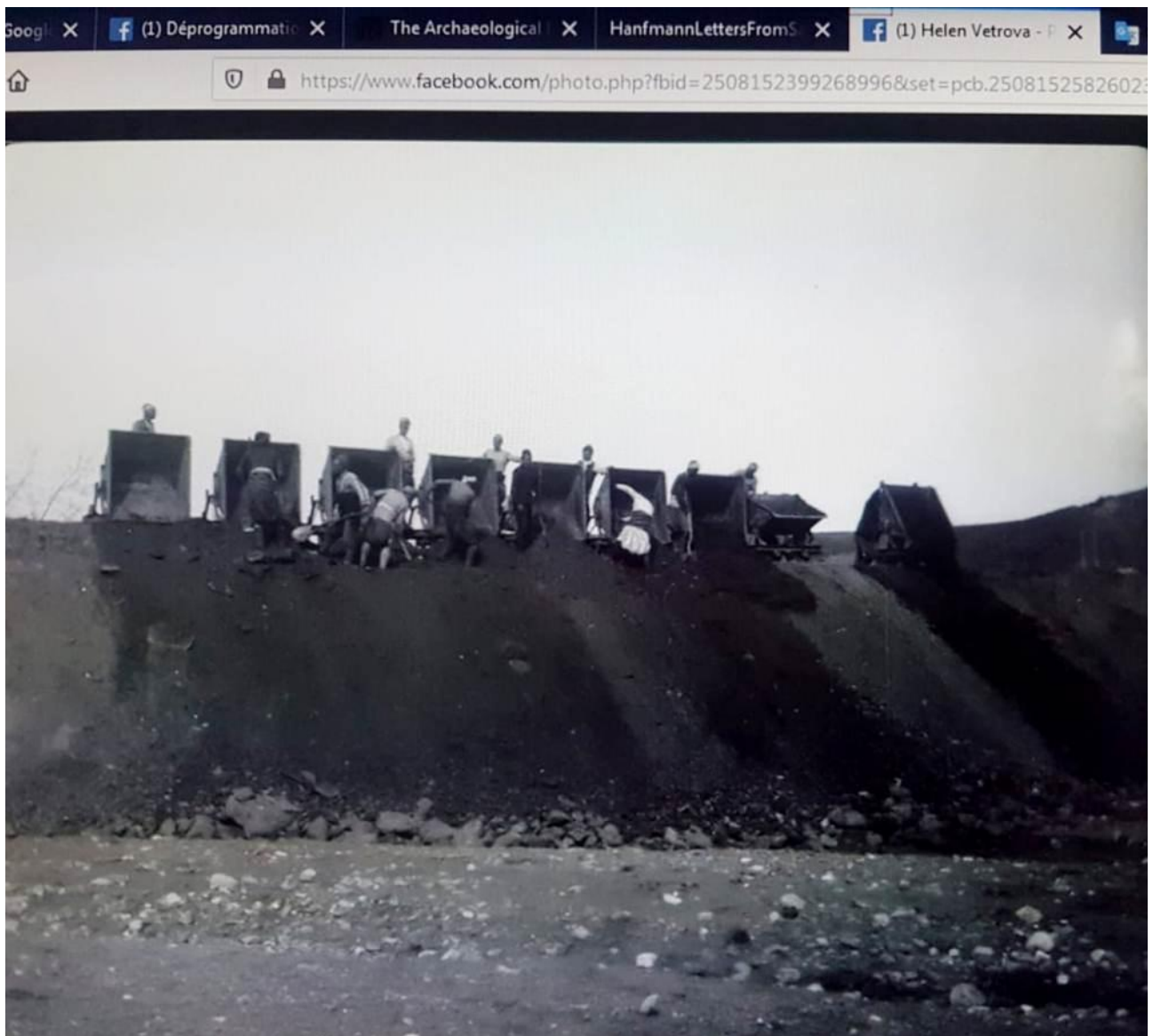


In the photo above - researchers noted that - the columns looked brand new - and also the mud or soil - also looked brand new and fresh



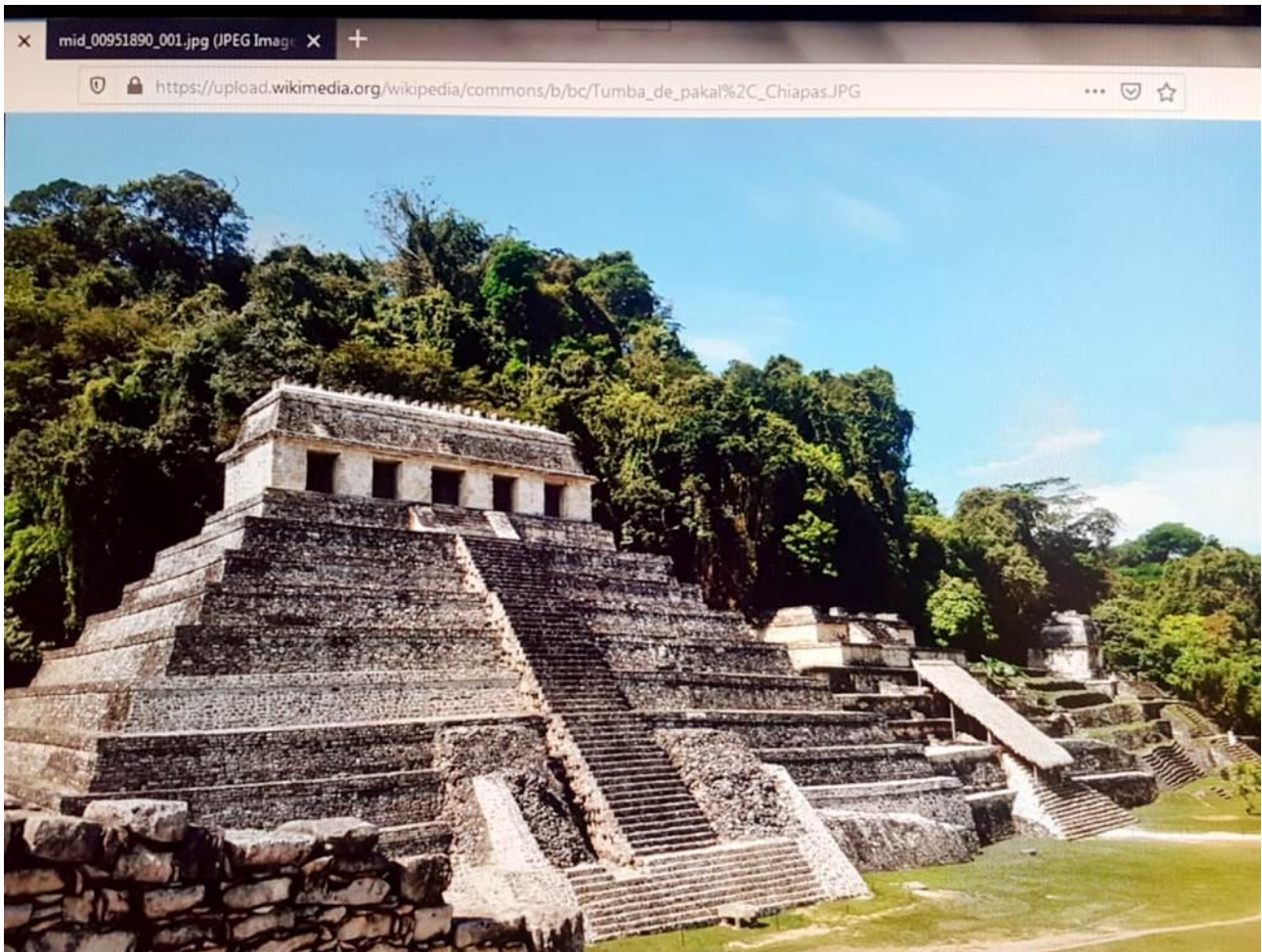
Researchers also found photos showing workers bringing fresh mud or fresh soil - and carefully placing it at the site

In the photos above and below - it can be clearly seen - that workers have placed the soil or mud there



Researchers examined the photos and concluded - that the workers buried the columns first - and then they dug the place out. Researchers concluded that the columns were not old - and they were buried and then the place was carefully dug out. This then explained why the columns looked new - and why the soil or mud looked new and fresh. This also explained why the train tracks were buried underground. Researchers concluded that the site was not ancient or historic - but a fake

Below is photo of the pyramid at Palenque - Mexico

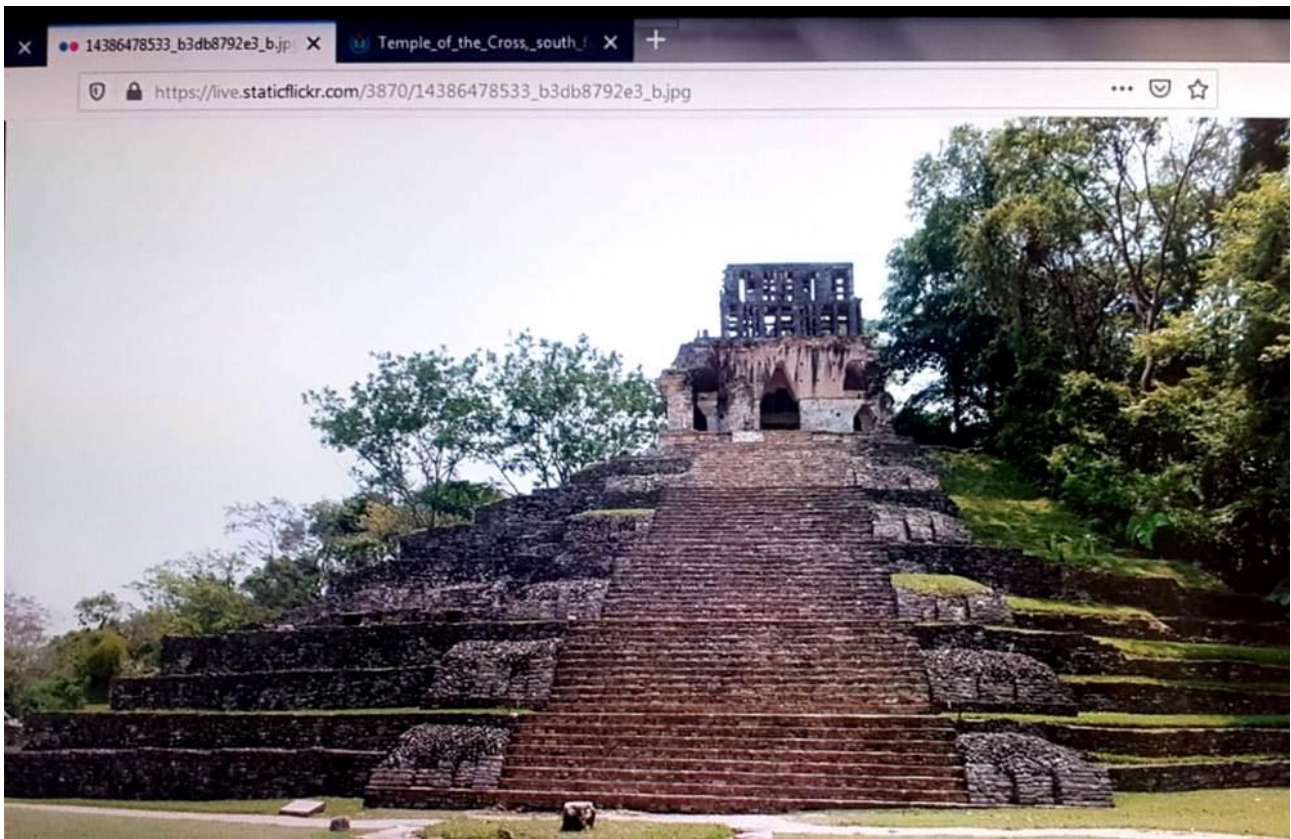


Historians claim that Palenque is an ancient city of the Maya.

Below is a photo of the same place in the 1890's. There is no pyramids there



Below is a photo of the Temple of the Cross Pyramid at Ancient Palenque



**And below is a photo of the same place in the 1890's -
there is no pyramid there**



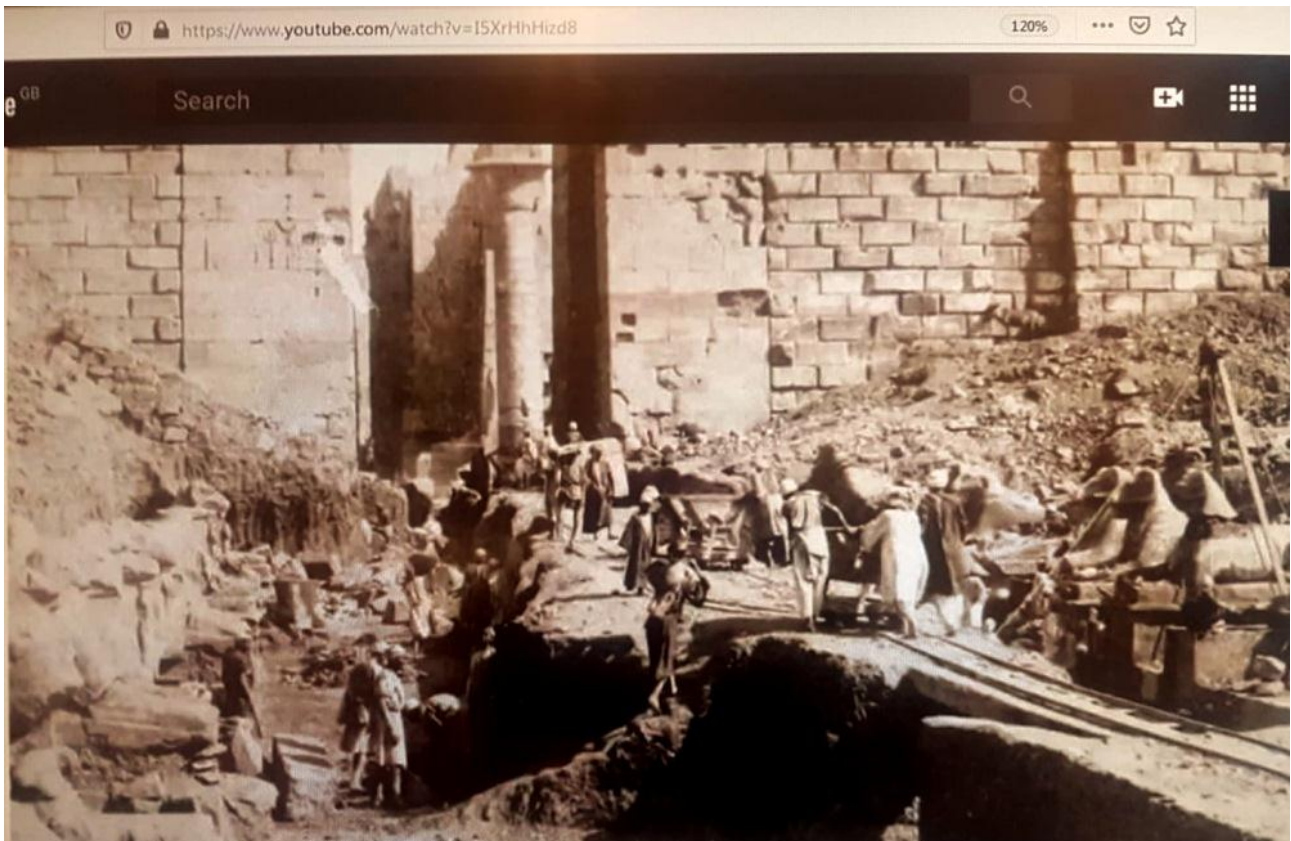
Researchers examined Palenque and found that the pyramids in the complex were constructed in the last 150 years. The photo evidence showed that there was no pyramids there before the 1890's. Researchers concluded that this place was a fake

Researchers decided to do an investigation of historical relics and monuments in the Middle East and in other parts of the world.

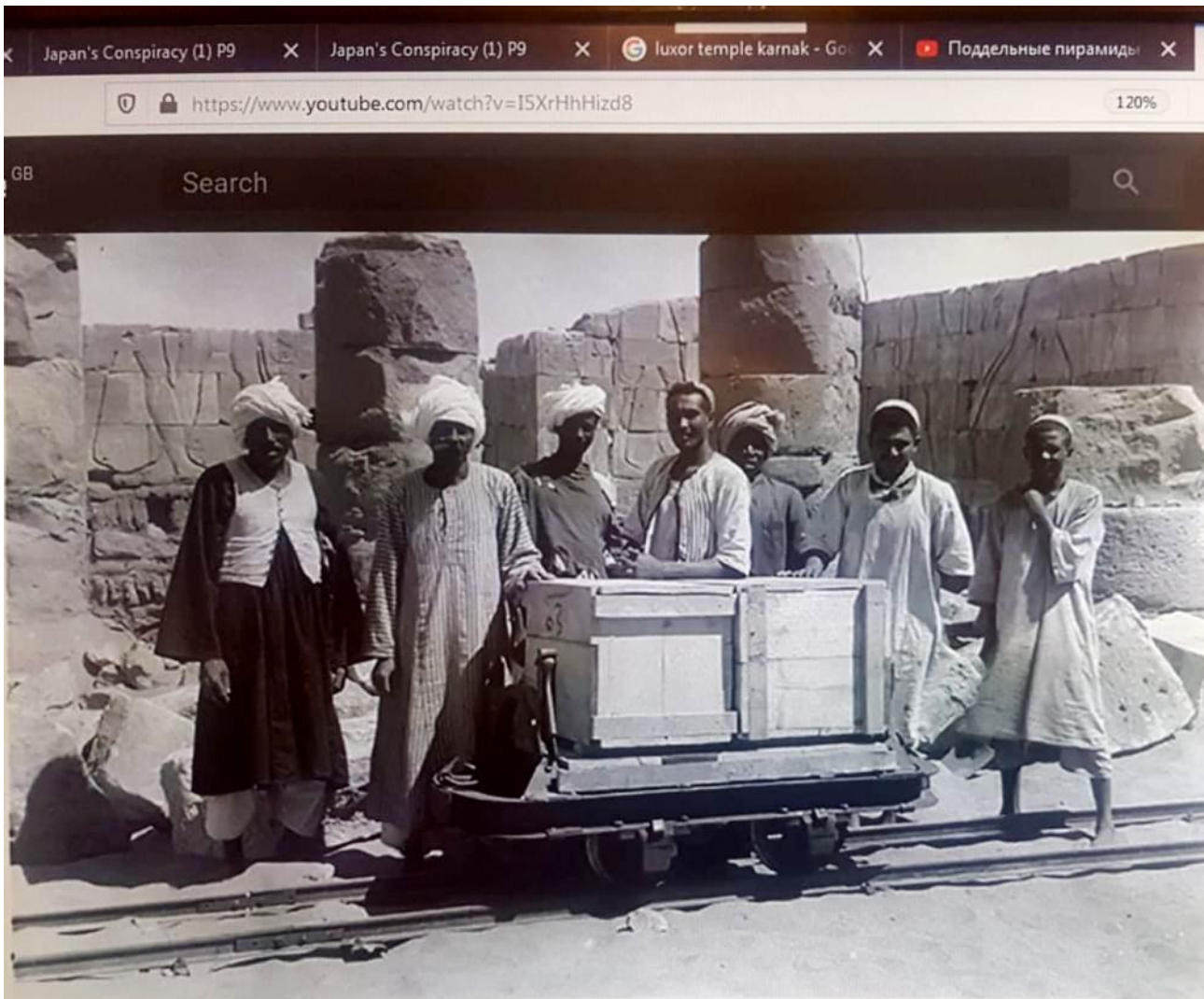


Above is the Temple of Karnak, Luxor, Egypt - there are animals there called rams. Rams are a type of male sheep.

Researchers looked at old photos of this temple - and they found evidence that showed the temple maybe a fake. The evidence showed that much work was work being done to create the temple

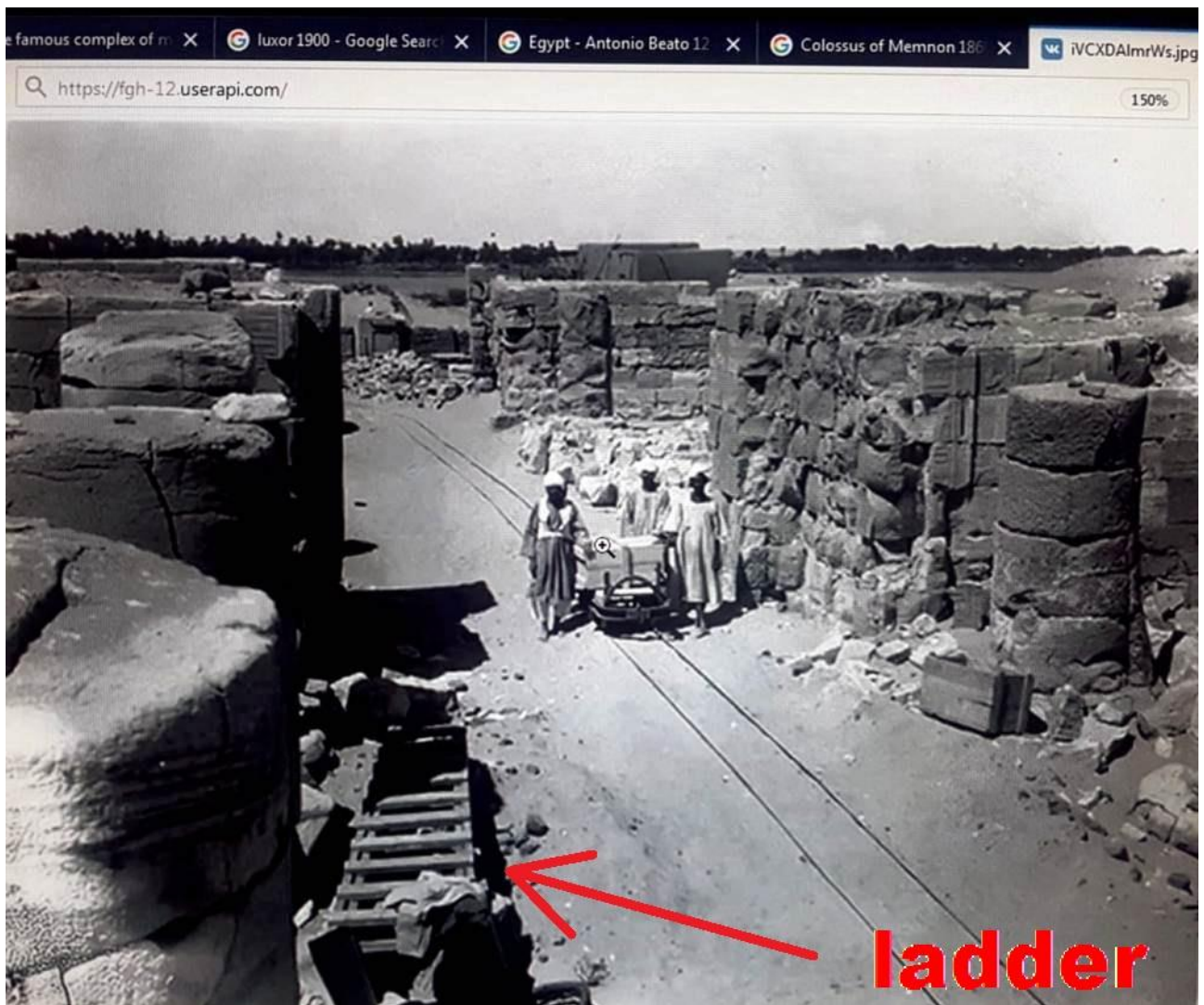


In the above photo you can notice that there is a train track there and people are bringing things into the site. Photographic evidence shows that many artefacts in the temple - were made elsewhere - and then brought onto the temple complex



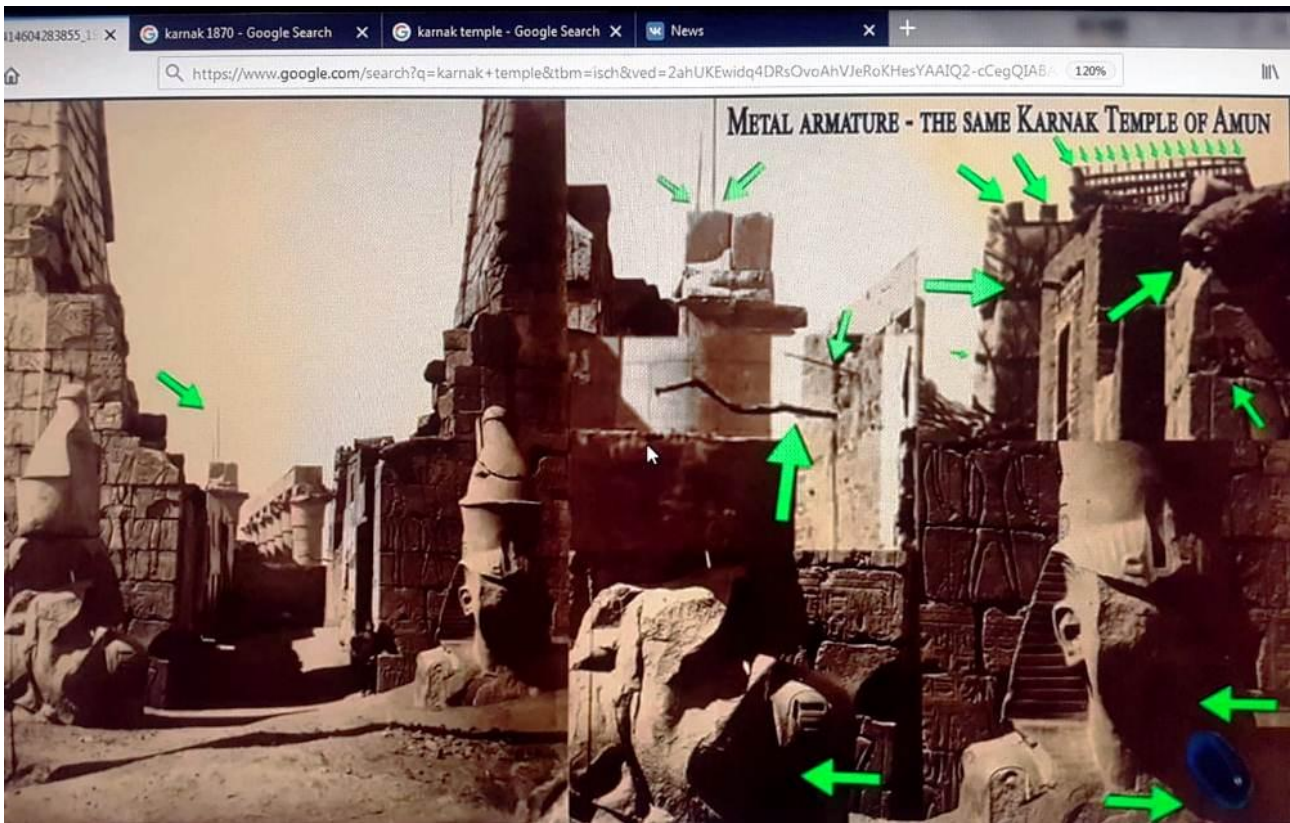
Not only in Luxor - but in many of these so called ancient sites - workers were bringing ready made items - and transporting heavy and important items - on similar rail tracks.

More evidence can be seen in the photo below - that shows workers bringing items into the site that were made somewhere else. A ladder can be seen in the photo - what is the ladder there for? What were these people doing there? That was the type of ladder that was used at the time in Luxor



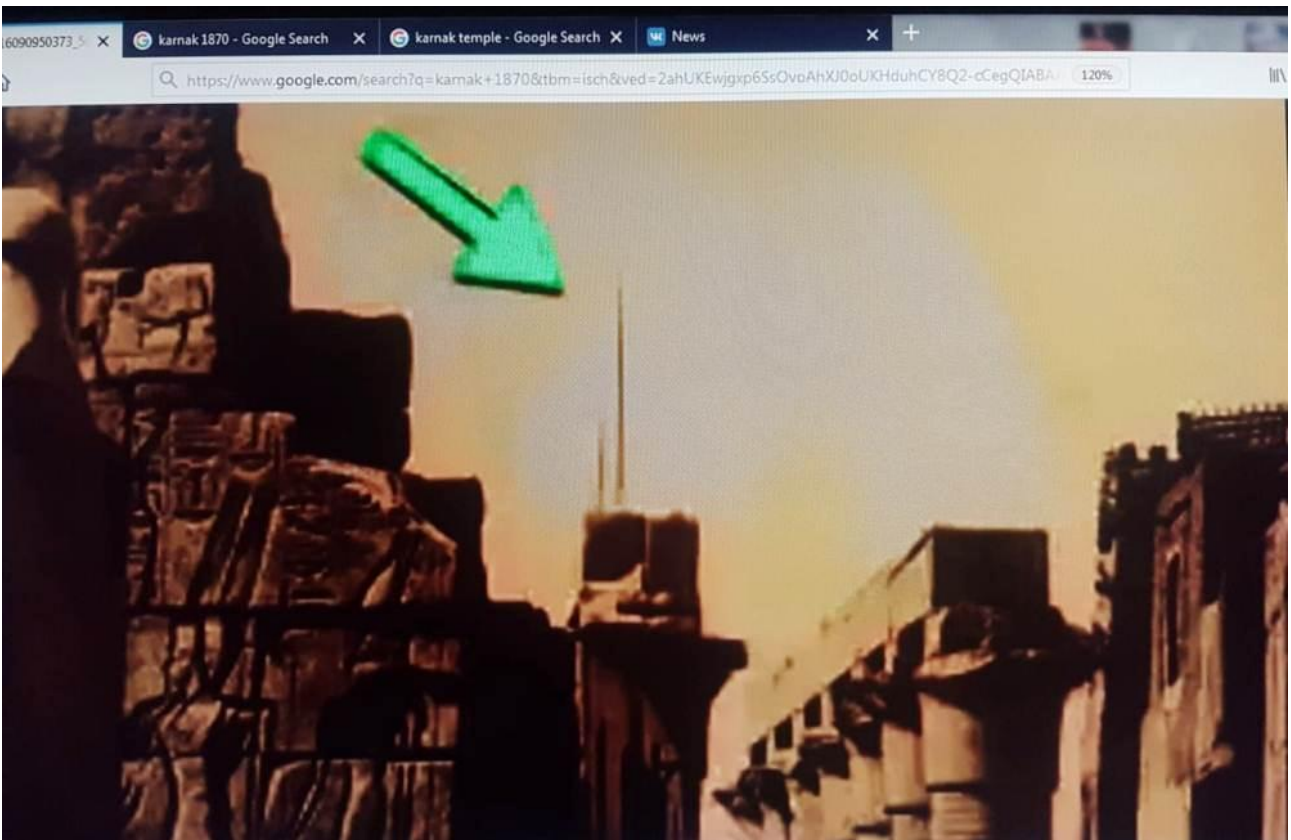

Looking at such evidence - researchers did not believe that the Luxor monuments were thousands of years old. Researchers say that there is much evidence to show that the temple is a fake.

There was much activity in Luxor between 1860 and 1900 - and many photos were taken - at the so called historical sites - and below is an example of what researchers noticed from the photos



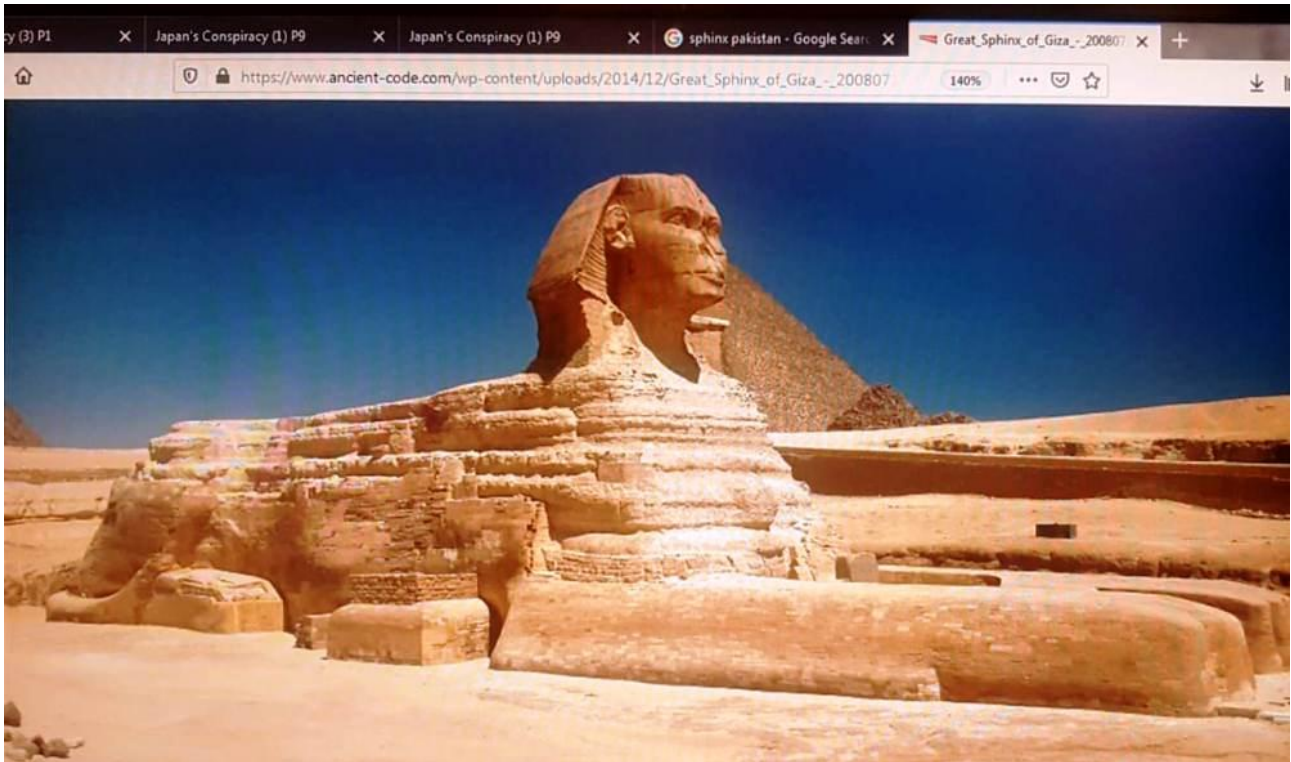
The photo above shows the Temple at Karnak, Luxor and you can clearly see modern metal rods all over the site

These metal rods are commonly used in modern construction and are usually made from stainless steel - below is a photo showing the rods being used in the Middle East today

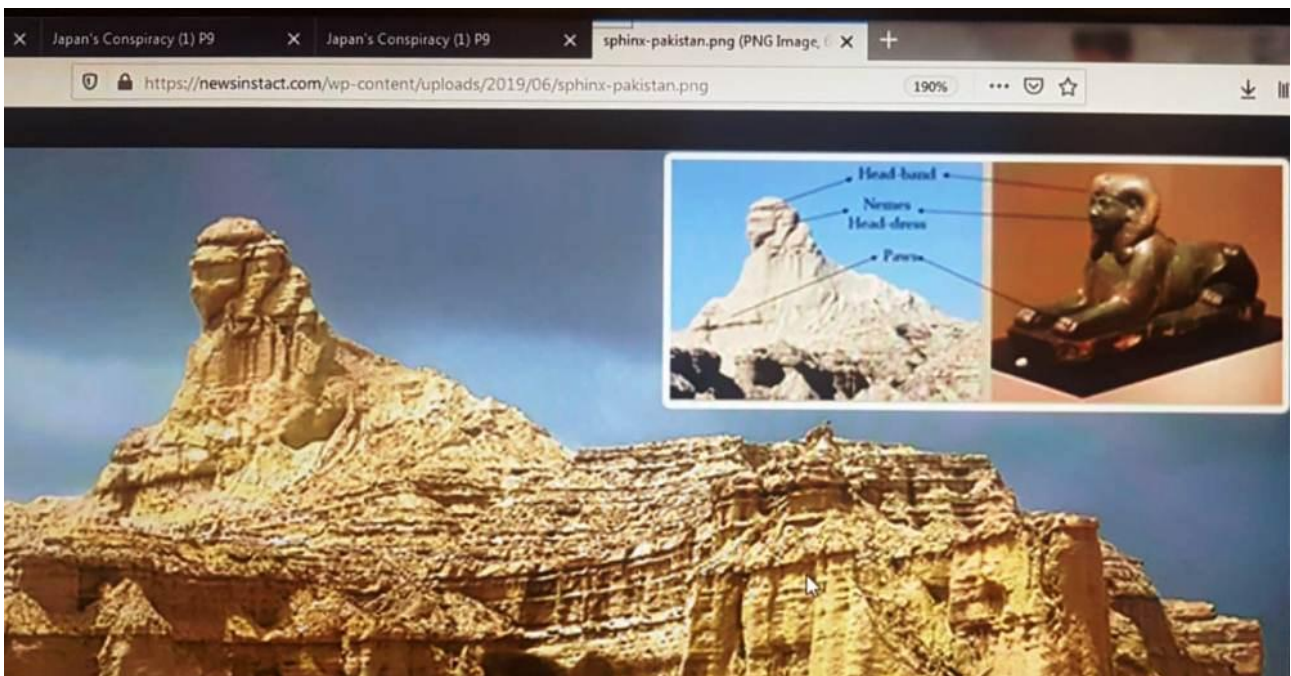


Here is an enlargement of the photo showing the Temple at Karnak - and you can clearly see the metal rods being used there at the time

Below is a photo showing the Sphinx in Egypt

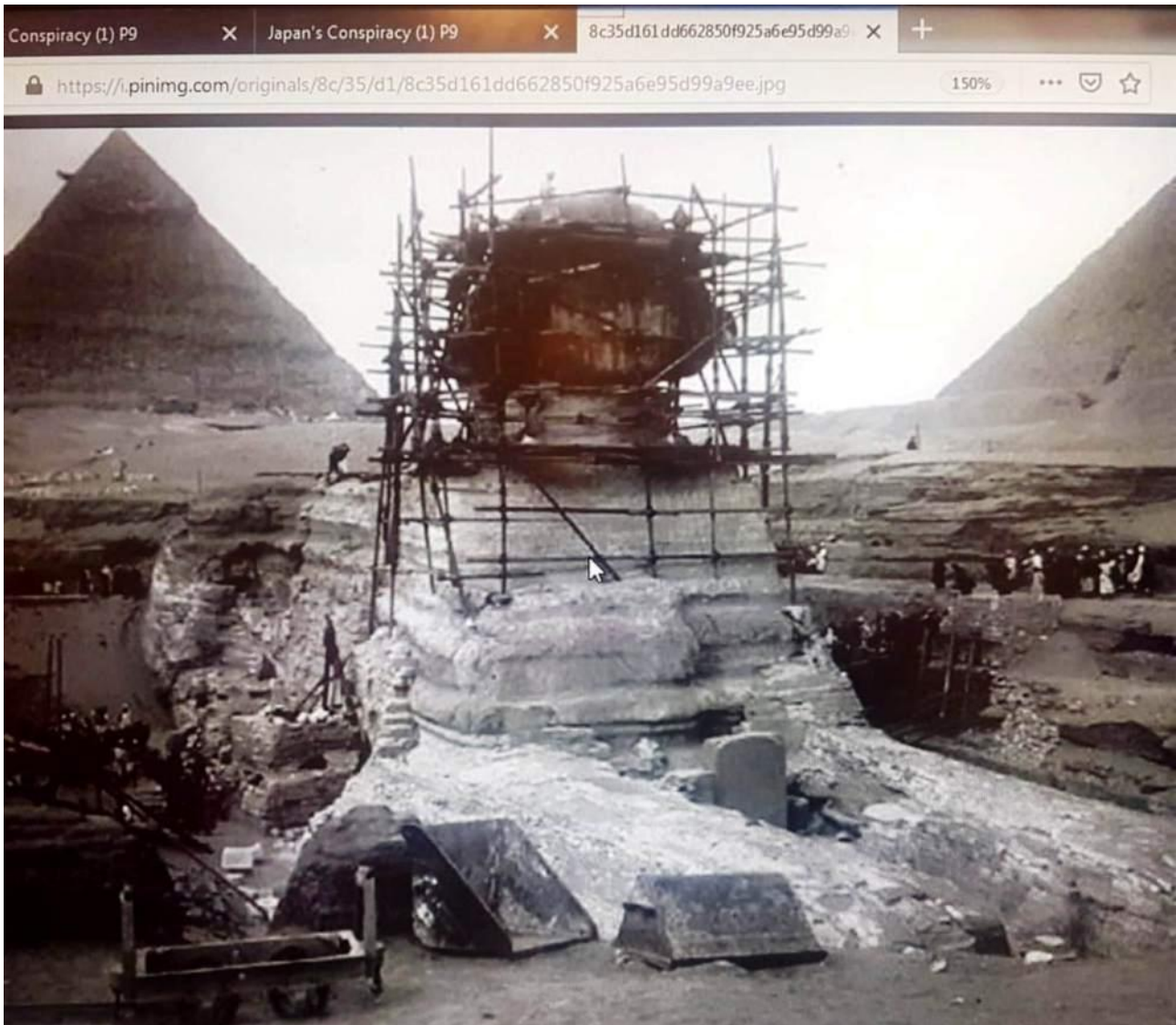


Below is a rock formation in Balochistan



Researchers found many rock formations worldwide that looked exactly like the Sphinx in Egypt - many

Below is a photo showing the Sphinx supposedly in the 1920's - and we can see much work being done on the Sphinx - researchers estimate that work on creating the Sphinx started after 1800. Researchers believe that the Sphinx is a fake historical monument.



It is clear from looking at rock formations worldwide - that it is very easy to create a Sphinx - by carving into rocks anywhere in the world.



olmec heads discover




Matthew Stirling M

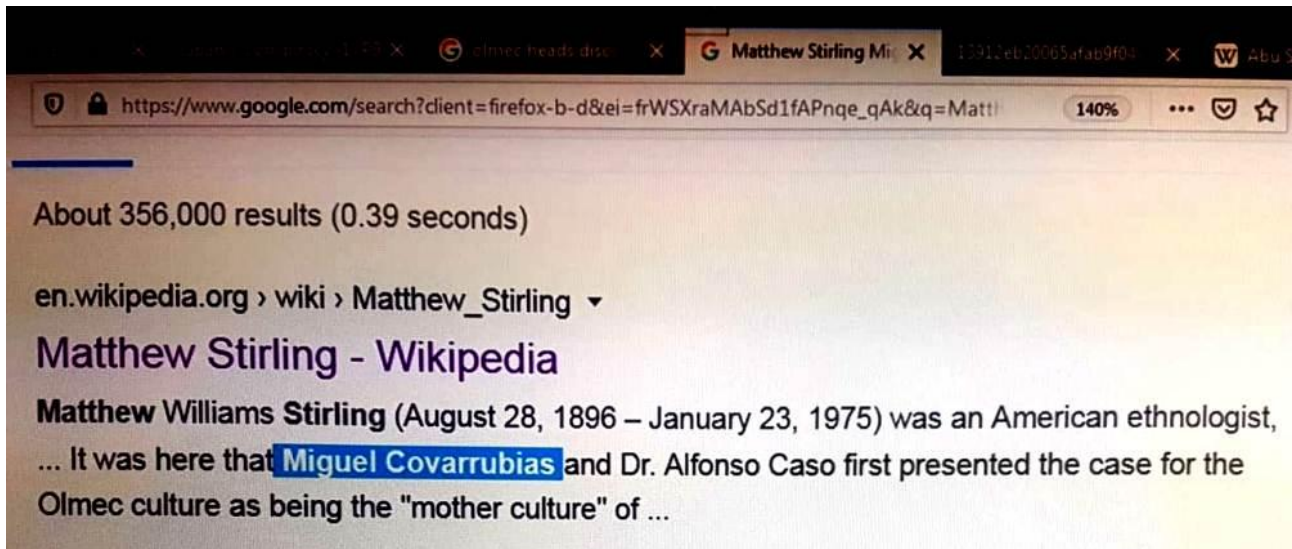


13912eb2

s/13/91/2e/13912eb20065afab9f04e38721735f26.jpg

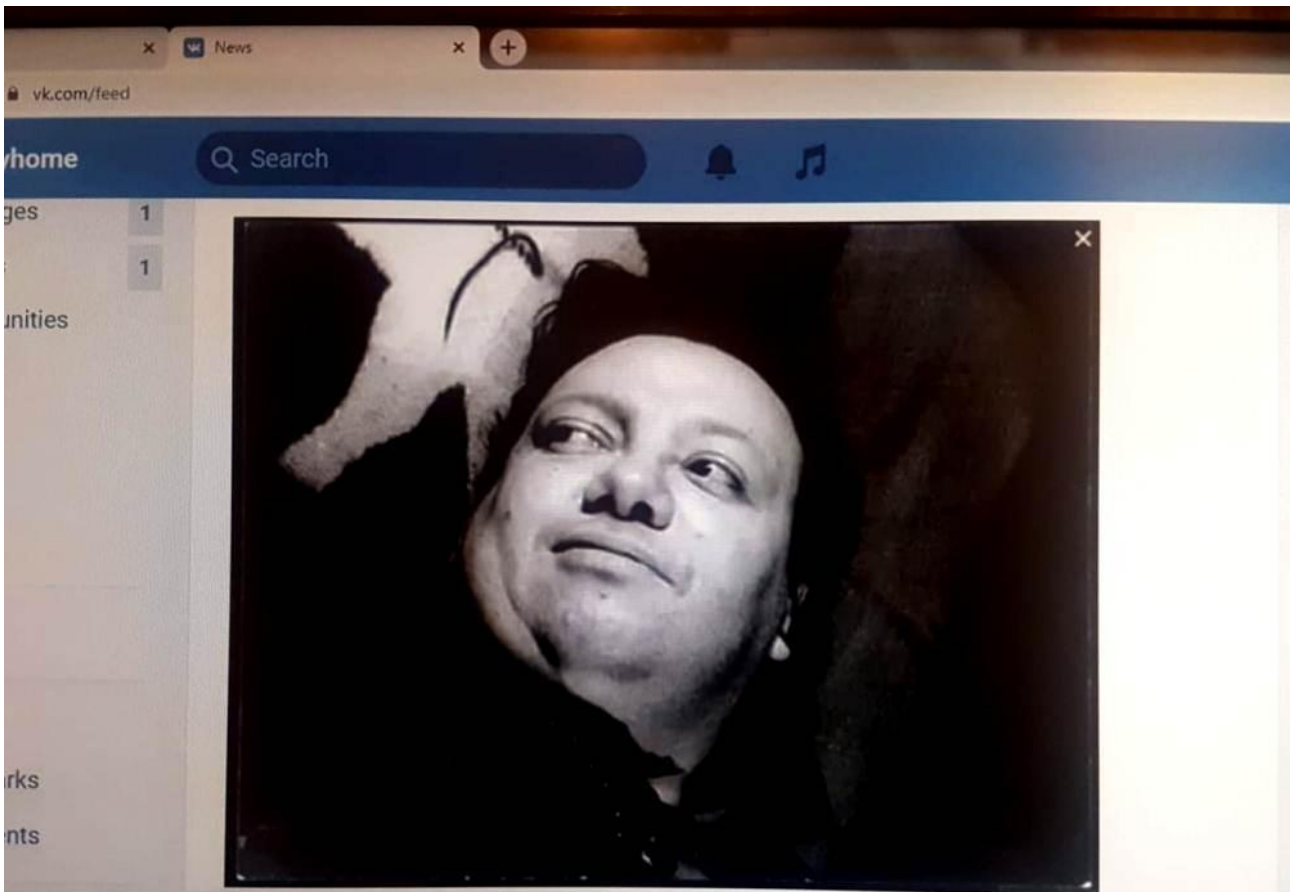


Above is a photo of a famous Olmec head supposedly discovered by Matthew Stirling in 1938 - in Mexico. Matthew Stirling is in the picture also.

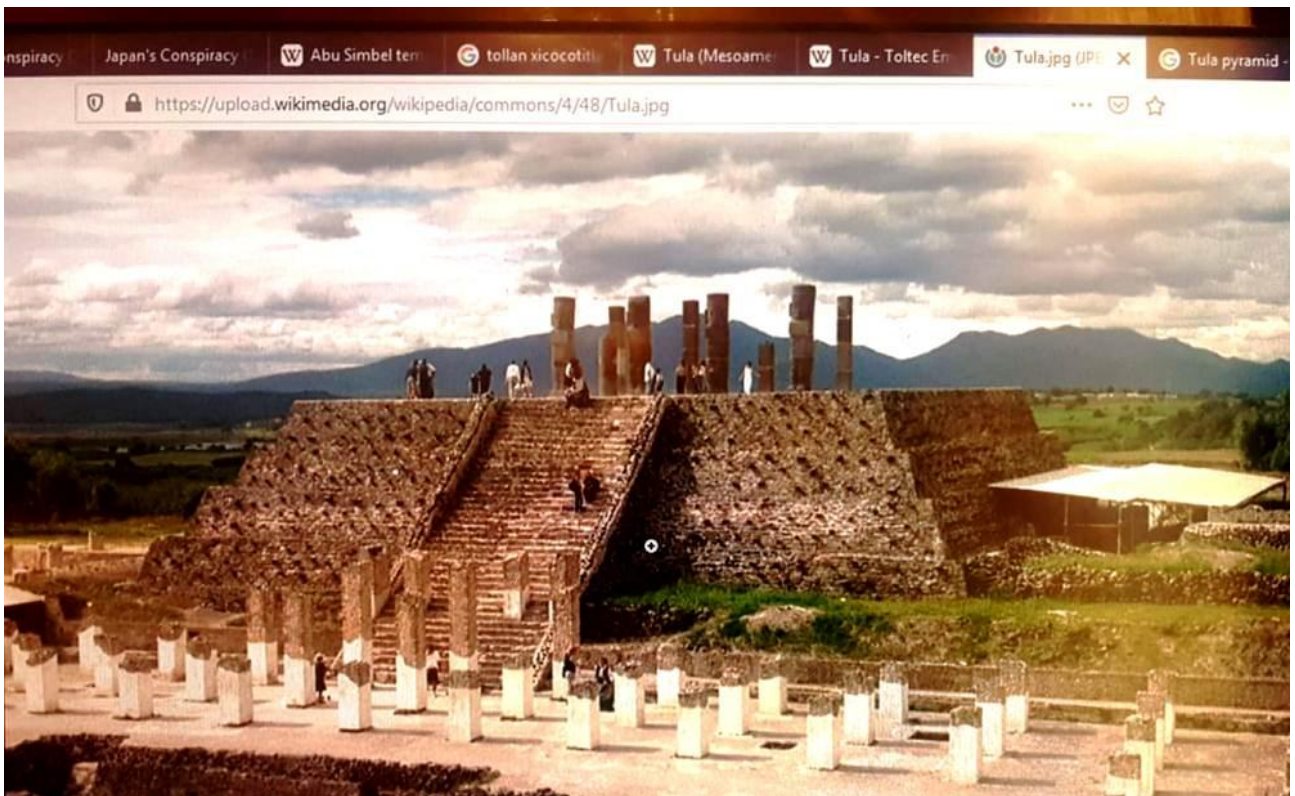


Matthew Stirling was a known friend of a man named Miguel Covarrubias. Miguel Covarrubias was an artist - and he was part of the group of people - who argued the case for the Olmec civilisation.

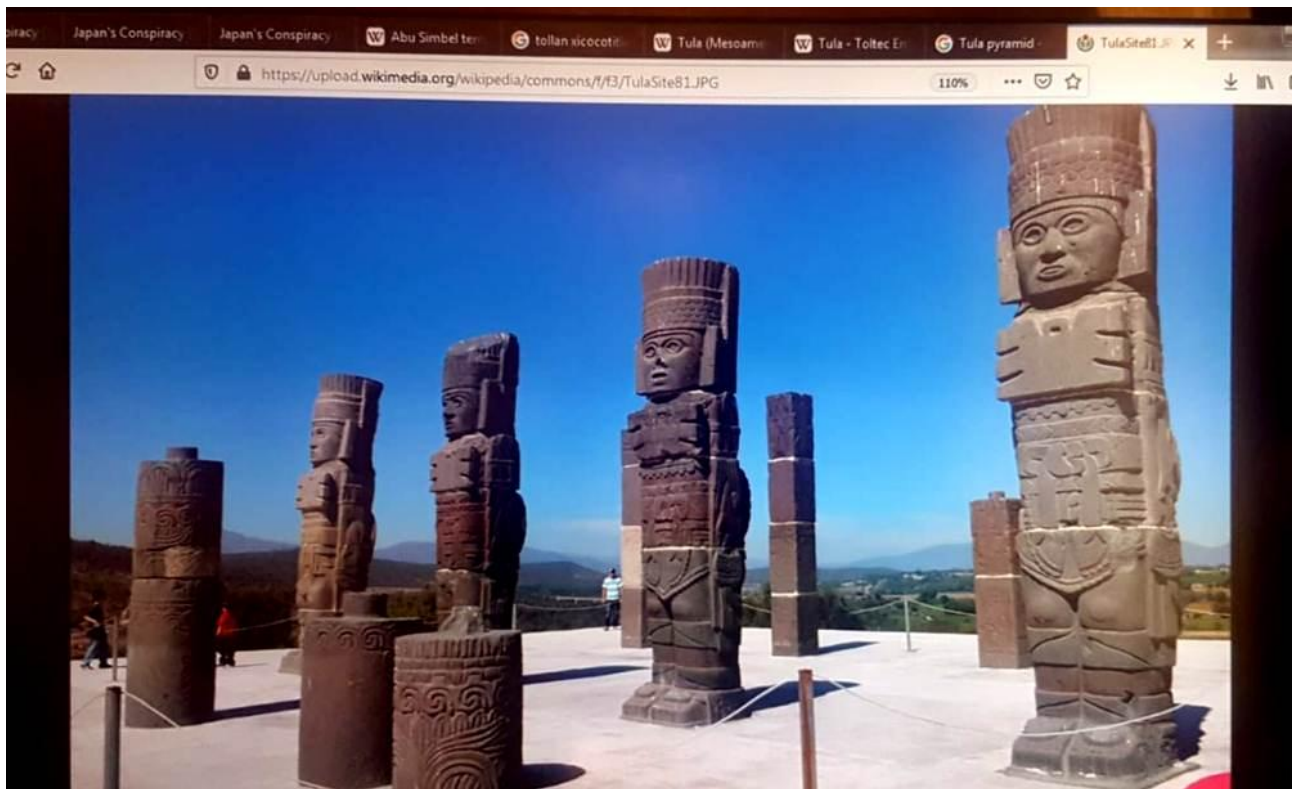
What researchers found very strange was the amazing similarity between the Olmec head and the face of Miguel Covarrubias. The evidence was clear to researchers that the whole thing was a fraud. But another thing was also clear - that it made big money - for the people who were involved.



Below is a photo of the Tula pyramid in Mexico



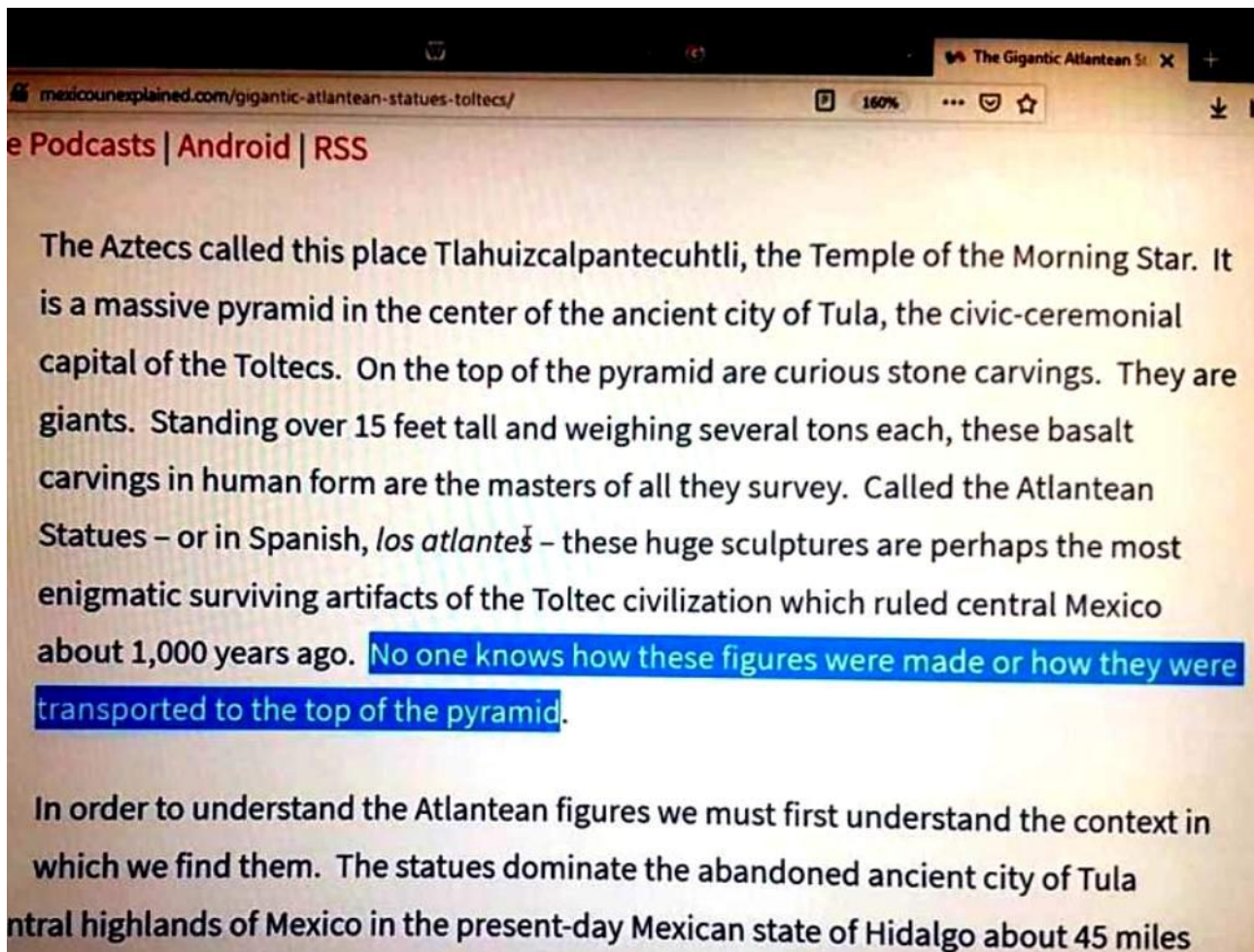
Close view of the Toltec warriors on the pyramid



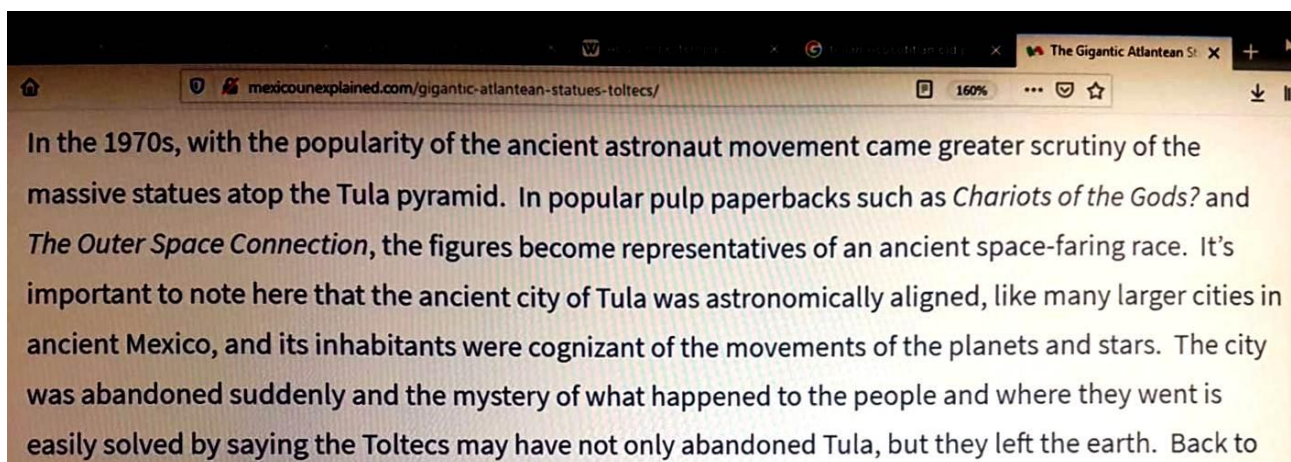
Many historians say that this is the Ancient city of Tula - an important place for the Toltecs and was known to the Aztecs.

Historians make claims such as - no one knows how the statues were made - or how they were transported to the top of the pyramid - but - is that really so?


Researchers decided to investigate these stories - in order to find out if they were true.



Historians even link this place to Atlantis - and some of them support theories - that link this place to Aliens and outer space.



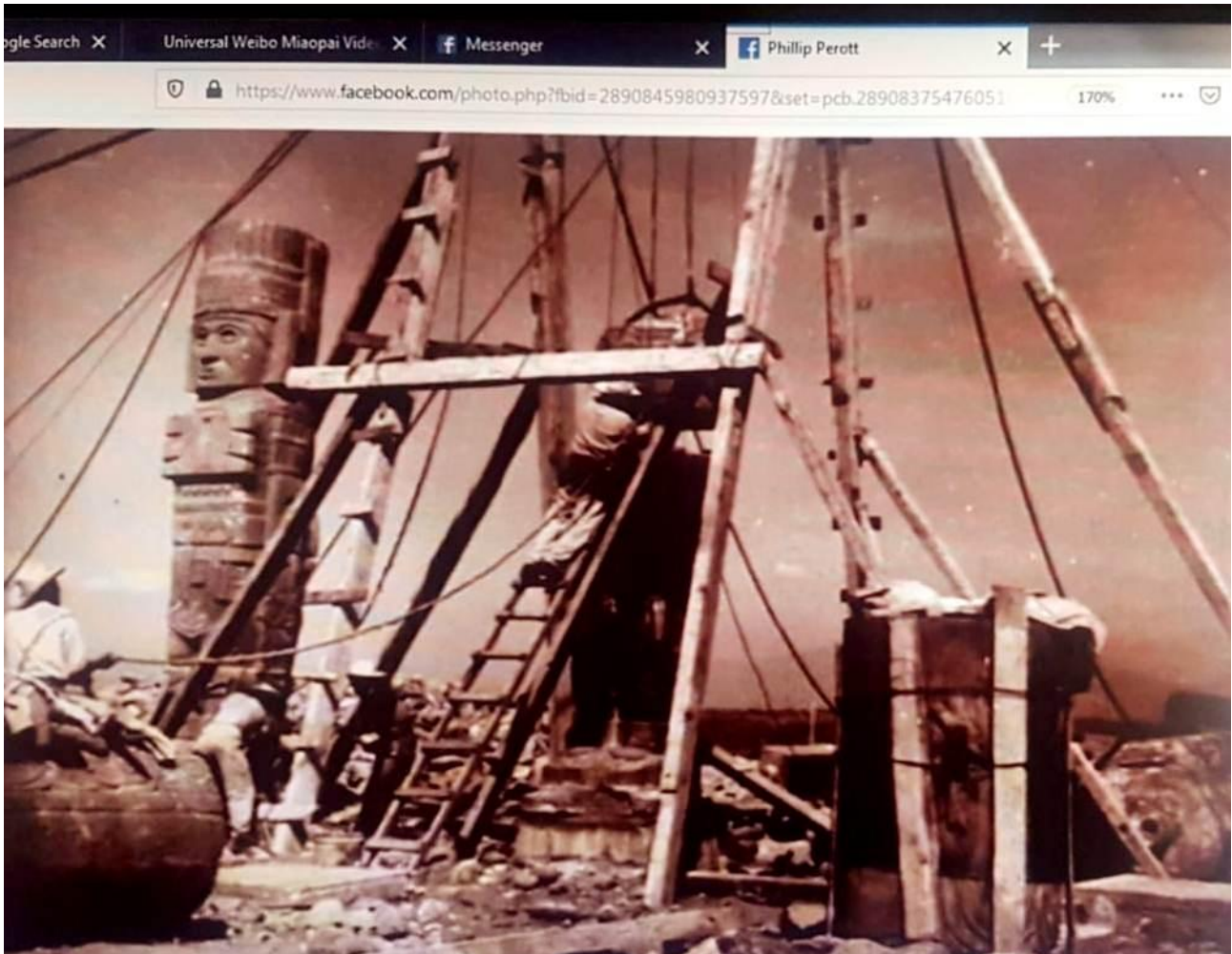
Researchers did an investigation on the Tula pyramid and found evidence to show that the statues were fake.



There was photo evidence showing the statues were brought from maybe another location by modern transportation.




There was evidence showing the statues being taken onto the pyramid

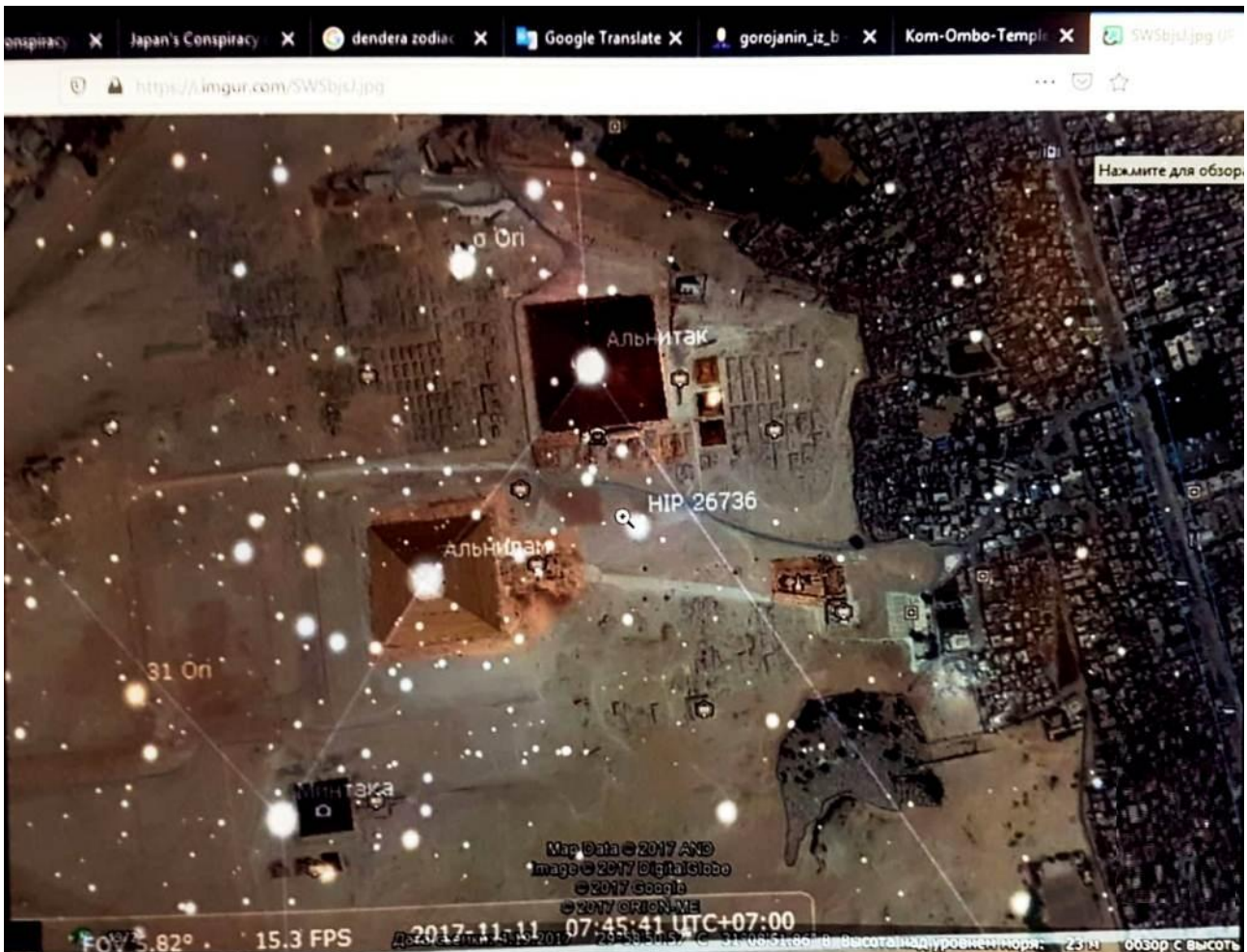


The evidence showed workers putting the statues in their positions as we see them today.

The photo evidence also showed that the statues and the stones - looked brand new when they were placed there and not old or ancient. Researchers believe that the photos showing that the stones were found nearby - were forgeries - and were created to look that way

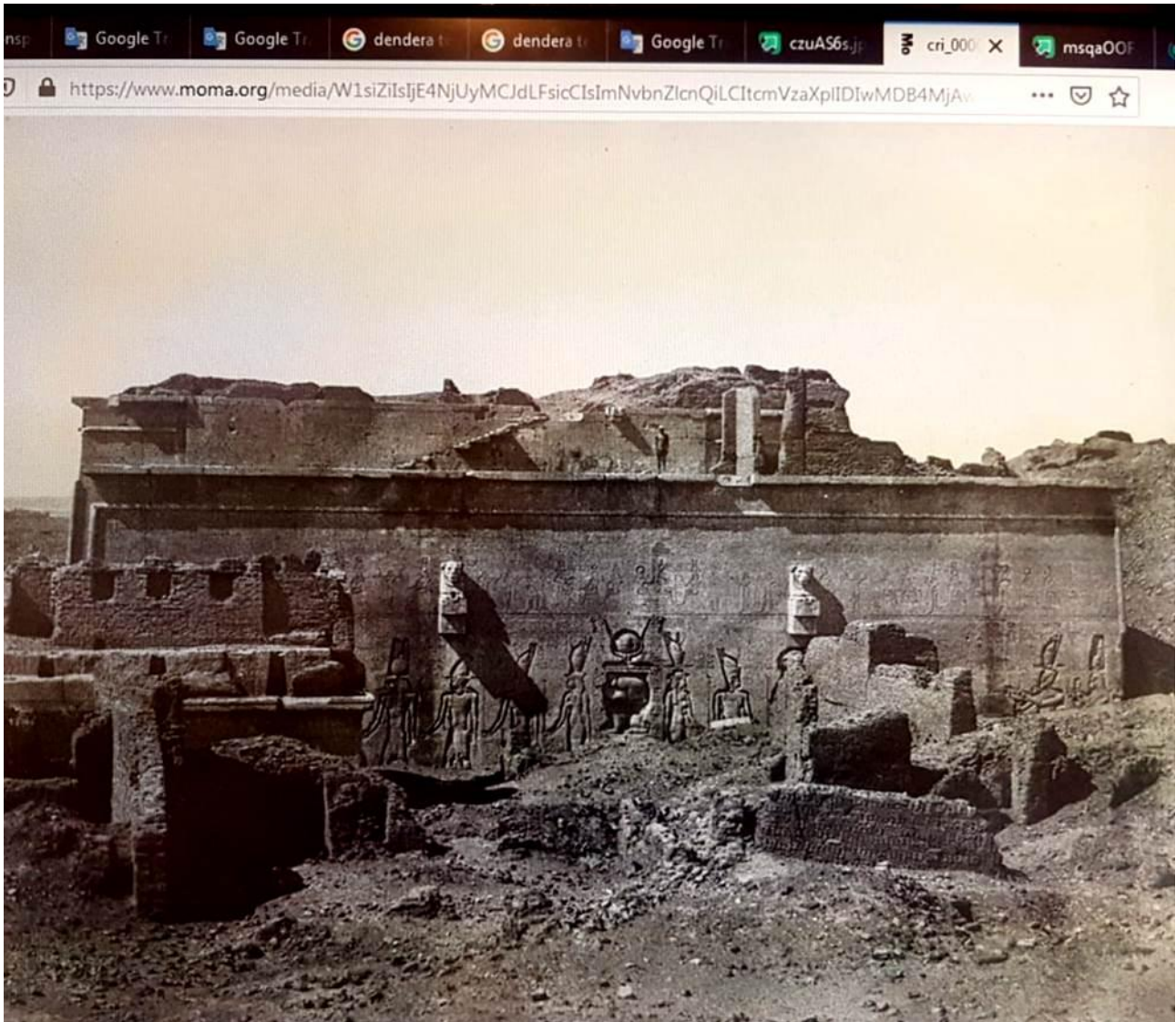


Researchers were aware that many people claimed that the Pyramids in Egypt supposedly align with the stars of Orion's Belt



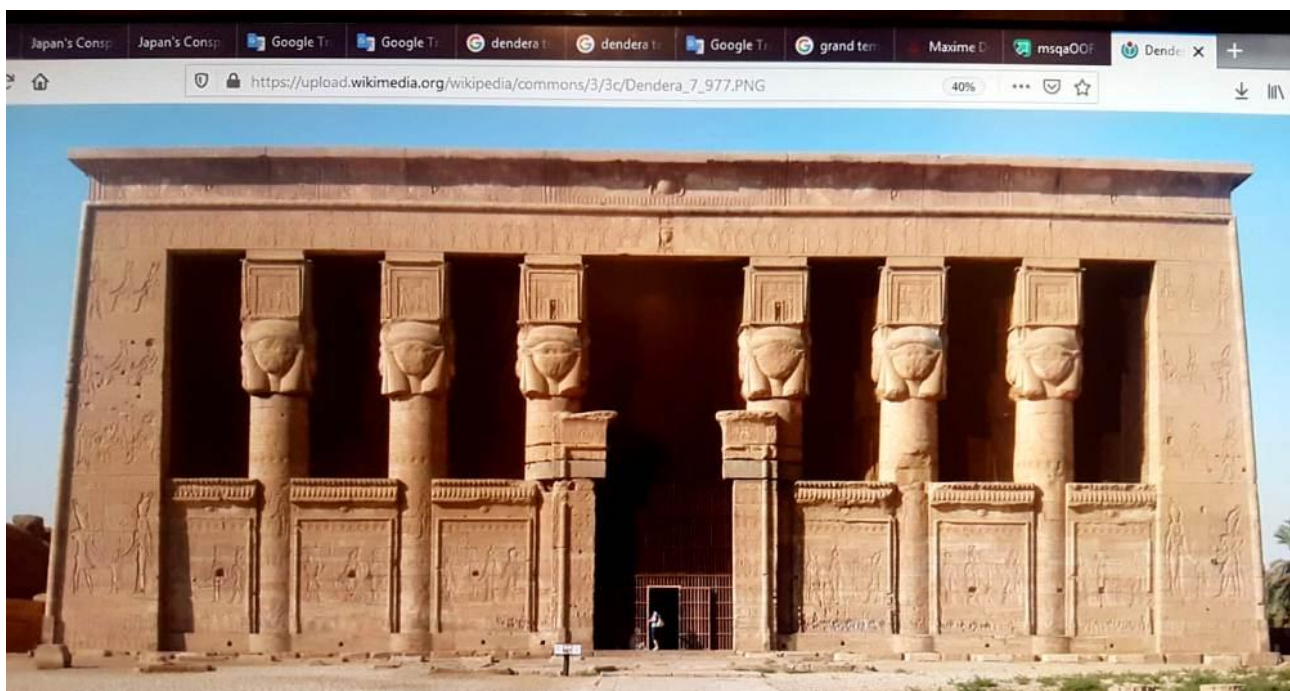
A simple investigation shows that the stars in Orion's Belt do not align at all with the Pyramids in Egypt. The many smaller stars in Orion's Belt show no alignment whatsoever to the smaller structures besides the Pyramids at Giza. Some people claim that they aligned with Orion's Belt thousands of years ago - in that case you can make anything align - with any star - anywhere in the world - according to your own idea.

Below is a photo of the Temple of Hathor - supposedly from 1850 - this temple is part of the Dendera Temple Complex in Egypt. We can see that the temple in the photo is partially buried underground.

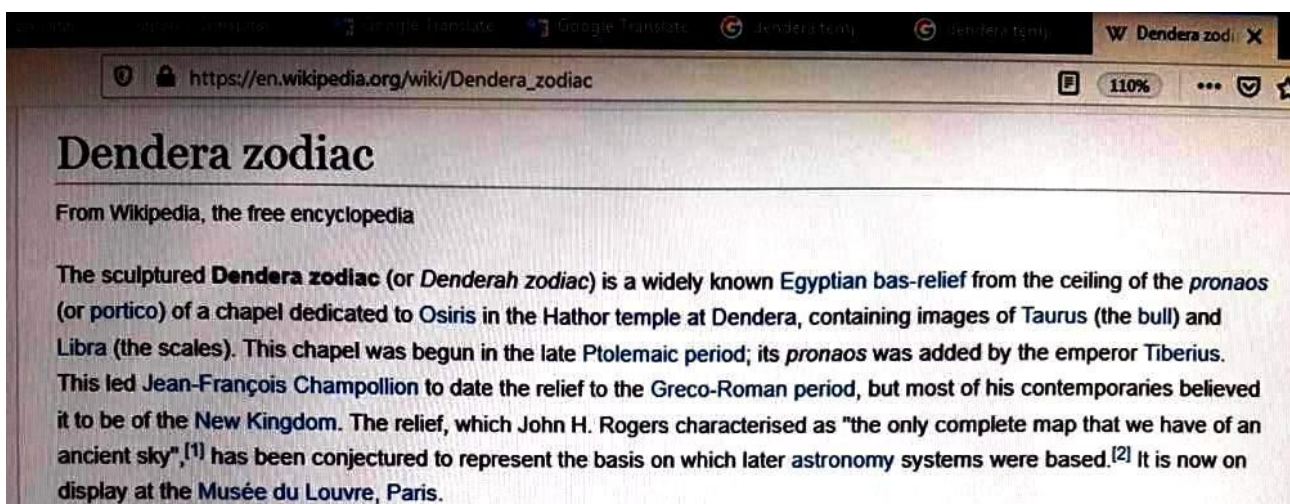


This building is supposed to be many centuries old - historians say that it is over 2000 years old - and its foundations even older. Historians say that it is a historical treasure of Ancient Egypt.

Below is a photo showing what the temple looks like today.



Inside the temple was allegedly - the famous Dendera Zodiac - which is mysteriously in Le Louvre Museum in Paris today



Researchers such as Anatoly Fomenko from Russia (a very famous professor at Moscow State University) -

made a careful investigation of the Dendera Zodiac in Paris and came to conclusion that the zodiac was not thousands of years old - but corresponds to either the 11th or the 13th century AD - which is 700 to 900 years ago



This made researchers ask many questions - was the zodiac a fake? or was the temple a fake monument? or was the dating of history a lie? or was the history regarding the temple a lie? One thing that researchers did notice was that many of these sites were buried.

The Dendera Complex was buried many feet underground - this was something that researchers started to investigate

There were many zodiacs found in the so called ancient world - and most of them showed dating - that pointed to the Middle Ages - 1000 AD to 1600 - and some of them showed dating around the 1850's. Researchers such as Anatoly Fomenko have done much research on

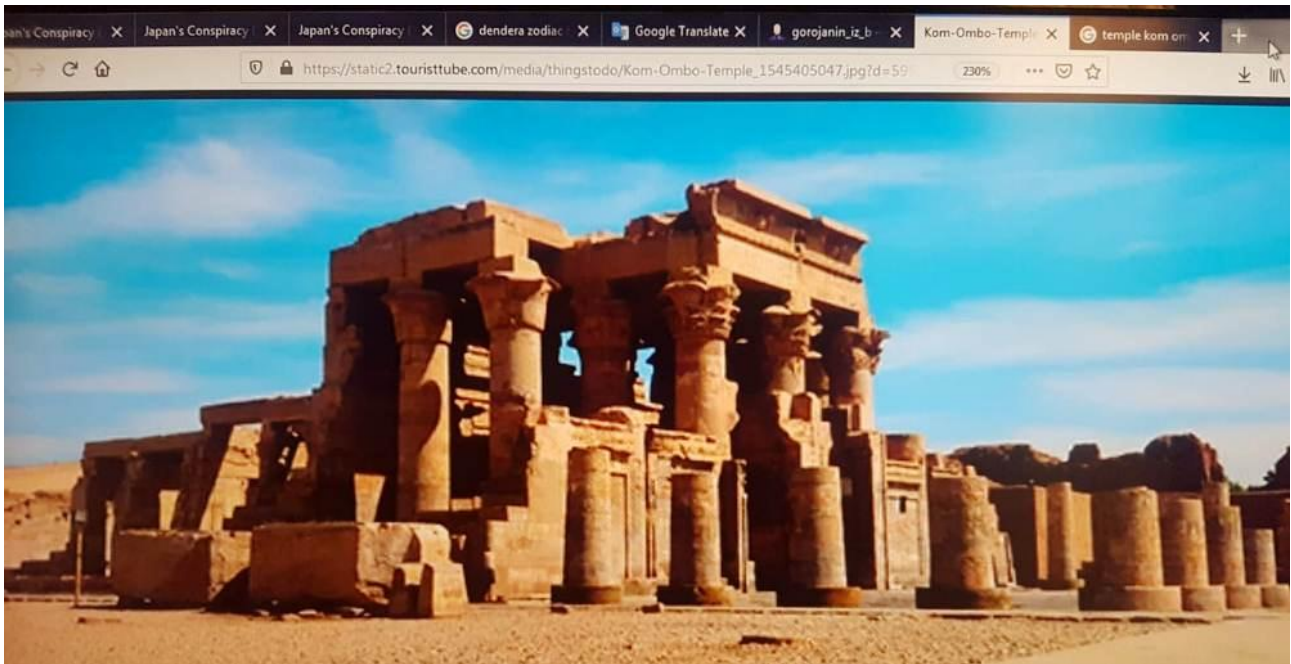
the zodiacs. Below is an example of what dates were found for many of the zodiacs

La Nouvelle Chronologie de Fo

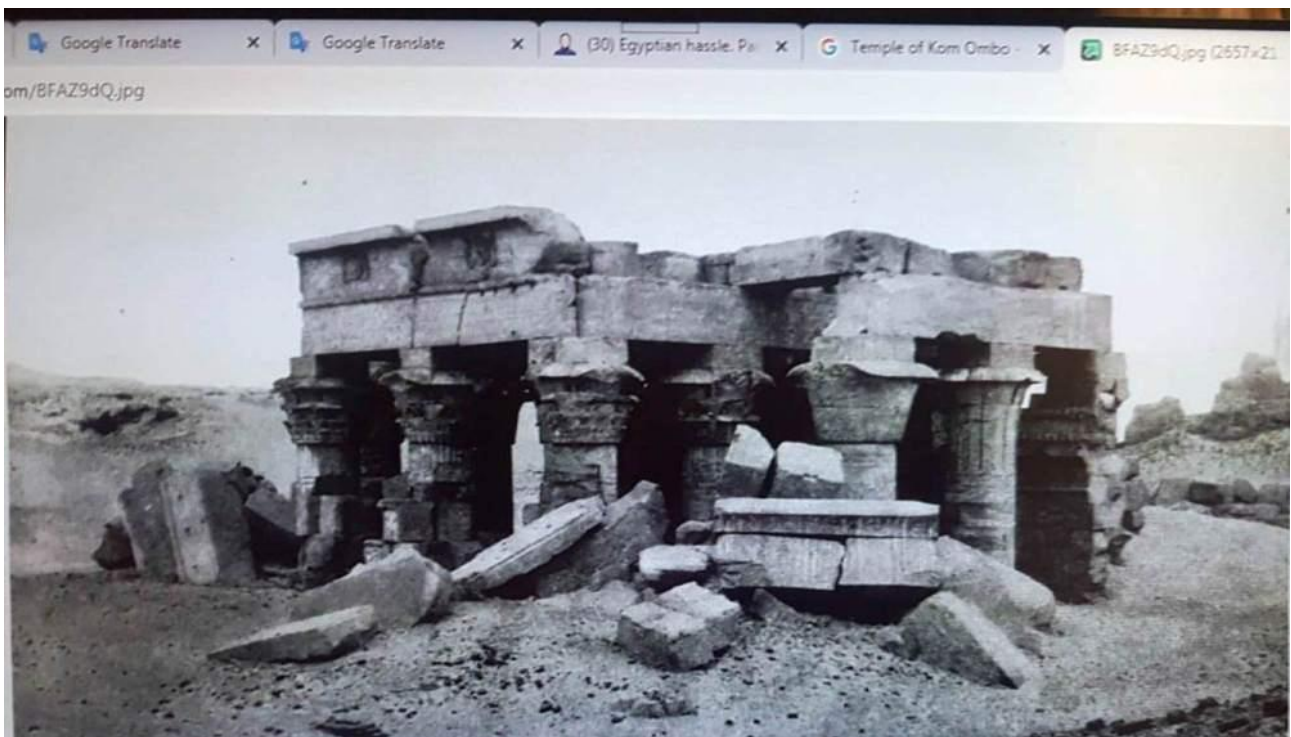
chroniquesdurecentisme.blogspot.com/2015/04/zodiaques-

EGYPTE	ЕГИПЕТ
1 Zodiaque Brugsch (1682, 1861)	1 Зодиах Бругша: (1682, 1861)
2 Zodiaque Brugsch 1853	2 Зодиах Бругша: 1853
3 Zodiaque Brugsch 1841	3 Зодиах Бругша: 1841
Petosiris-P2 1240,1714	Петосирис-Р2: (1240,1714)
Petosiris-P1 1227,1667	Петосирис-Р1: (1227,1667)
Ramsès VI (1289,1586)	(Рамзес VI: (1289,1586)
Petit Esna 1404	Малый Эснскый: 1404
Grand Esna 1394	Большой Эснскый: 1394
Nout (1285,1345)	"Одетая Нут": (1285,1345)
Ramsès IV (1146,1325)	Рамзес IV: (1146,1325)
Athribis supérieur 1268	Верхний Атрибскый: 1320
Zodiaque abrégé (1071, 1189, 1308)	Крптый Зодиах: (1071,1189, 1308)
Athribis inférieur 1268	Нижний Атрибскый: 1268
Seti Ier (969,1206)	Сети I: (969,1206)
Denderah rond 1185	Крптый Дендерскый: 1185
Ramsès VII 1182	Рамзес VII (фисскый): 1182
Denderah long 1168	Длинный Дендерскый: 1168
Ramsès IX 1148	Рамзес IX: 1148
Senenmout SO 1148	Сененмут SO: 1148
Senenmout SN 1007	Сененмут SN: 1007
Stèle Metternich 1007	Стела Меттерниха: 1007

Below - Temple of Kom Ombo - Egypt - today



Below the same place supposedly in 1851

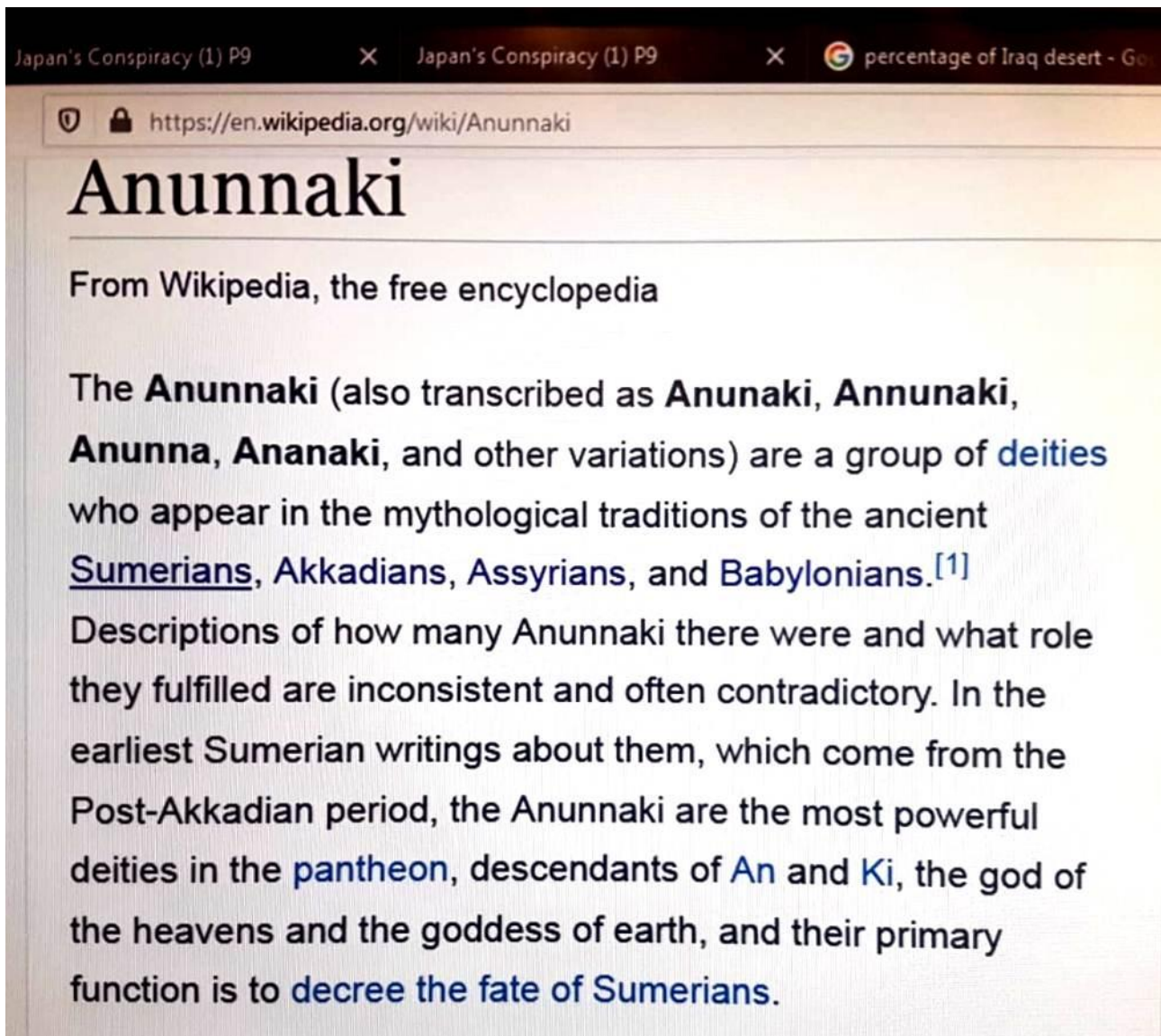


Researchers noticed that the temple looked buried - was that really so? and if so - why?

The Anunnaki - are the supposed gods of the Ancient Sumerians and Babylonians and Assyrians - etc - found in the Middle East.

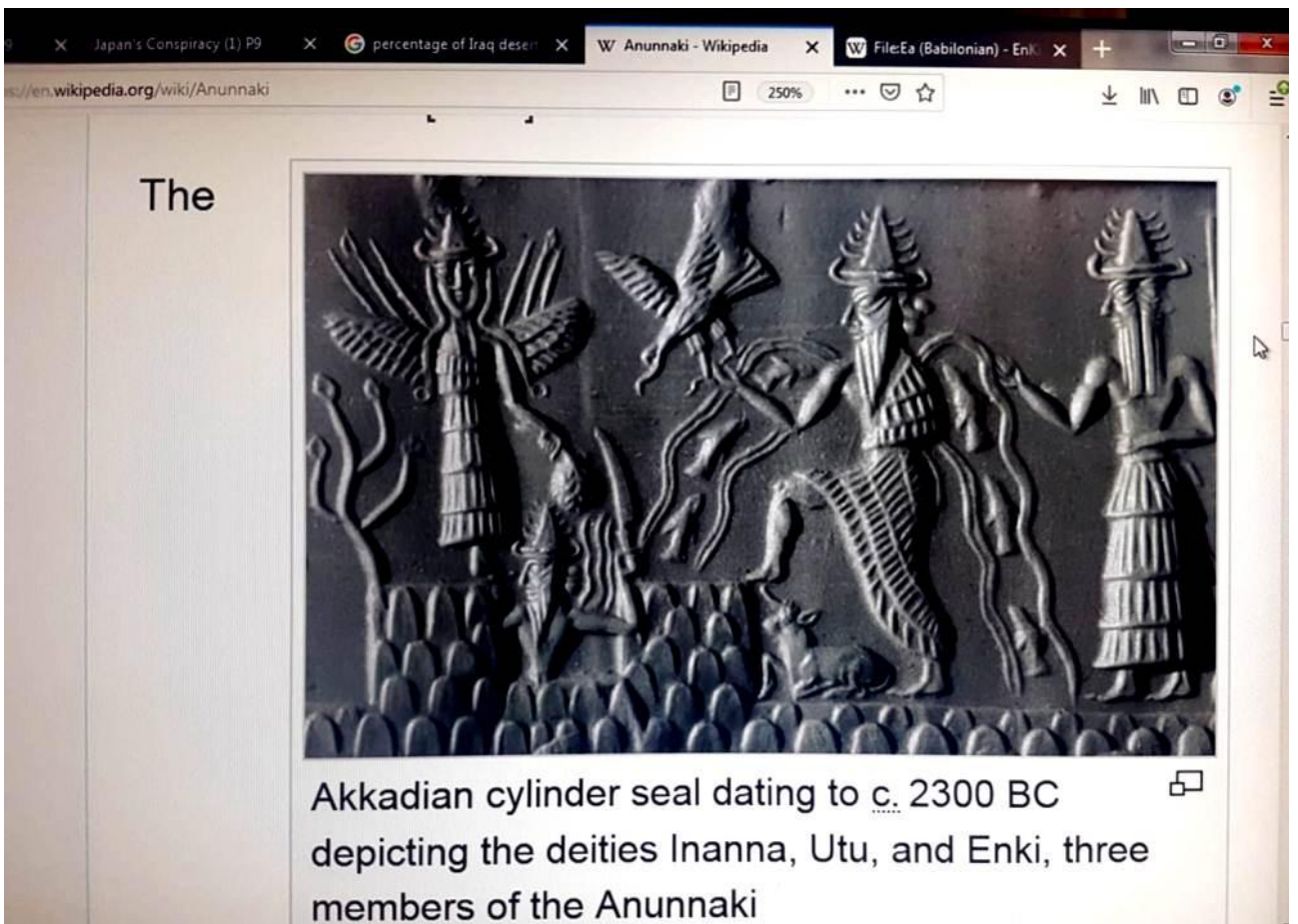
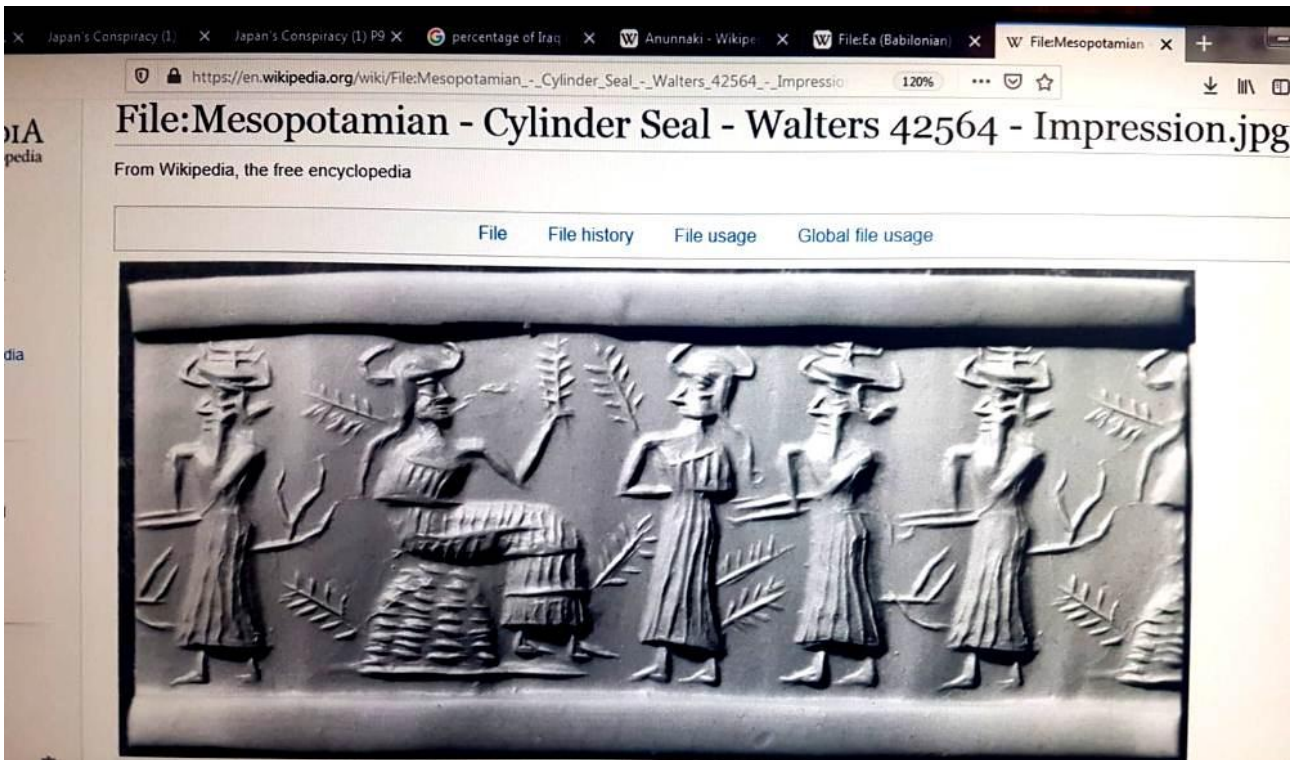


In this region - the modern countries are called - Egypt, Iraq, Jordan, Syria, Turkey and Iran etc. A large percentage of this region is desert land.

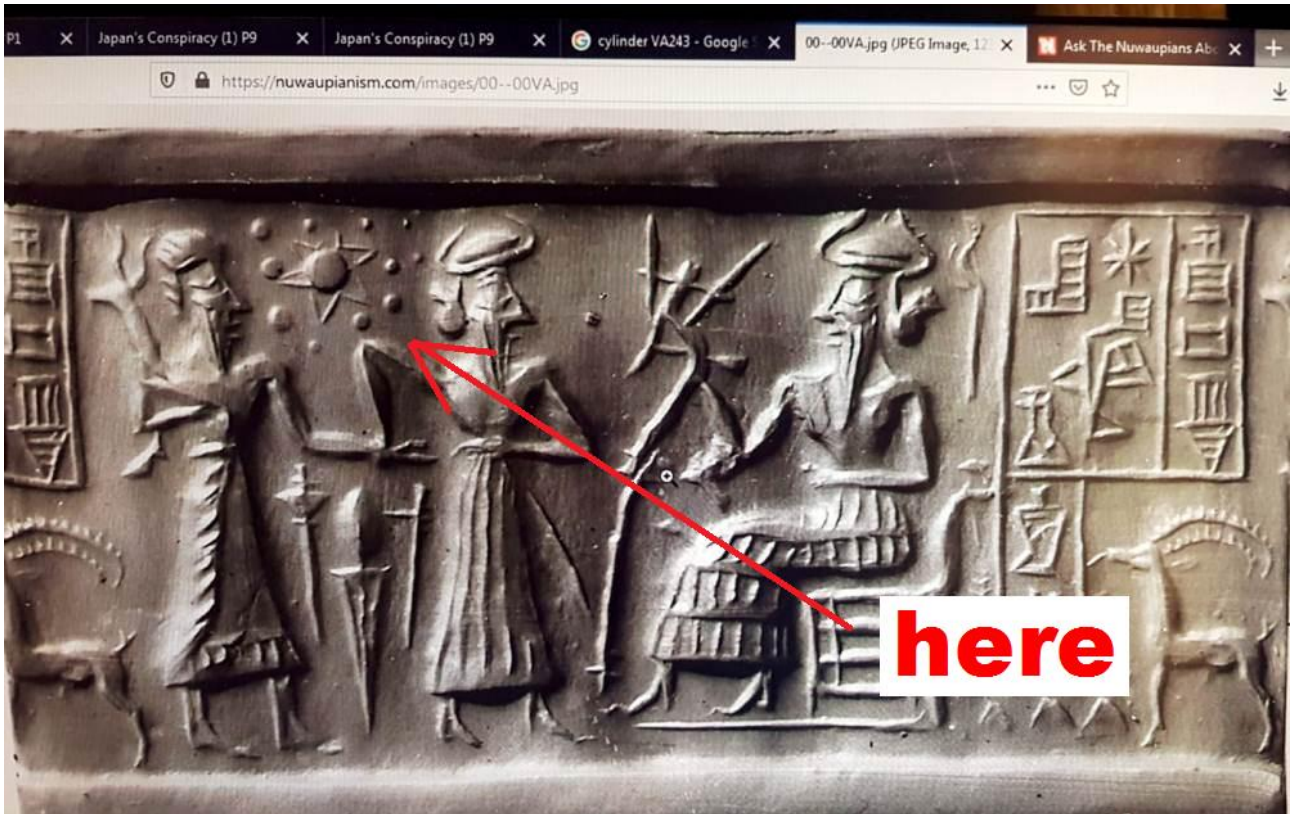


Who are the Anunnaki? They are the supposed gods of the Ancient Sumerians, Assyrians and Babylonians. Their father is supposed to be called An, the supposed god of the heavens - and their mother is called Ki, the goddess of the earth.

Below is a photo of an Akkadian cylinder seal - showing one of the members of the Anunnaki - sitting on a throne surrounded by worshippers (c. 2350–2150 BC)



In the photo above is an Akkadian cylinder seal dating to c. 2300 BC - showing the gods - Inanna, Utu, and Enki - three members of the Anunnaki.




In the photo above is the VA 243 cylinder - supposedly from the Akkadian period (ca. 2350 - 2150 BC) - and can be found in Pergamon Museum in Berlin. Thousands of these supposed cylinders have been found in the Middle East.

In the picture above - many people now believe that they can see the sun and the planets in this picture - and they believe that one of these planets - is supposedly a planet called Nibiru or Planet X. Many historians now claim that VA 243 cylinder maybe evidence for the planet Nibiru.

Translate From: Spanish To: English

Cylinder-seal VA 243.

Posted on 11/25/2010 by lampuzo

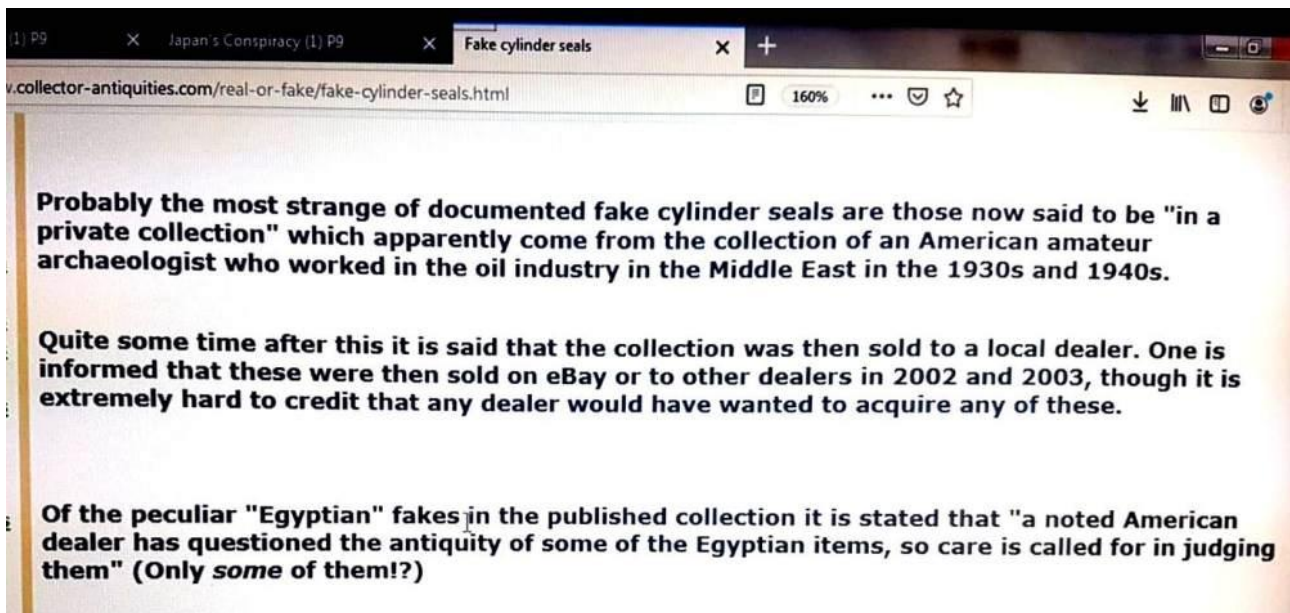


Belonging to the collection of the Vorderasiatisches Museum in Berlin, and cataloged as VA 243, this piece is based on a serpentine stone - *Serpentinite*, a greenish rock in various shades formed from the metamorphism of ultramafic magmatic rocks or periodotites. Mohs scale hardness 3/4 - , cut in a cylindrical shape, and has a length of twenty millimeters, as well as a diameter of thirty-four. Purchased in 1885 by a private collector who claimed its origins fifty kilometers from the town of Kut in Iraq, it was carved for use as a cylinder-seal in

The VA 243 cylinder was allegedly found in Iraq, near the city of Kut - and purchased by a private collector in 1885. Who did he buy the cylinder from? The private collector allegedly claimed that it was ancient - and there is no proof or evidence at all - to show that this story was true. Many people made their own cylinders at the time and sold them - it was big money.

It was a known fact - that many of the thousands of alleged historical cylinders - that claimed to be from the

Ancient Sumerians and Babylonians and Assyrians and Egyptians - were fake.



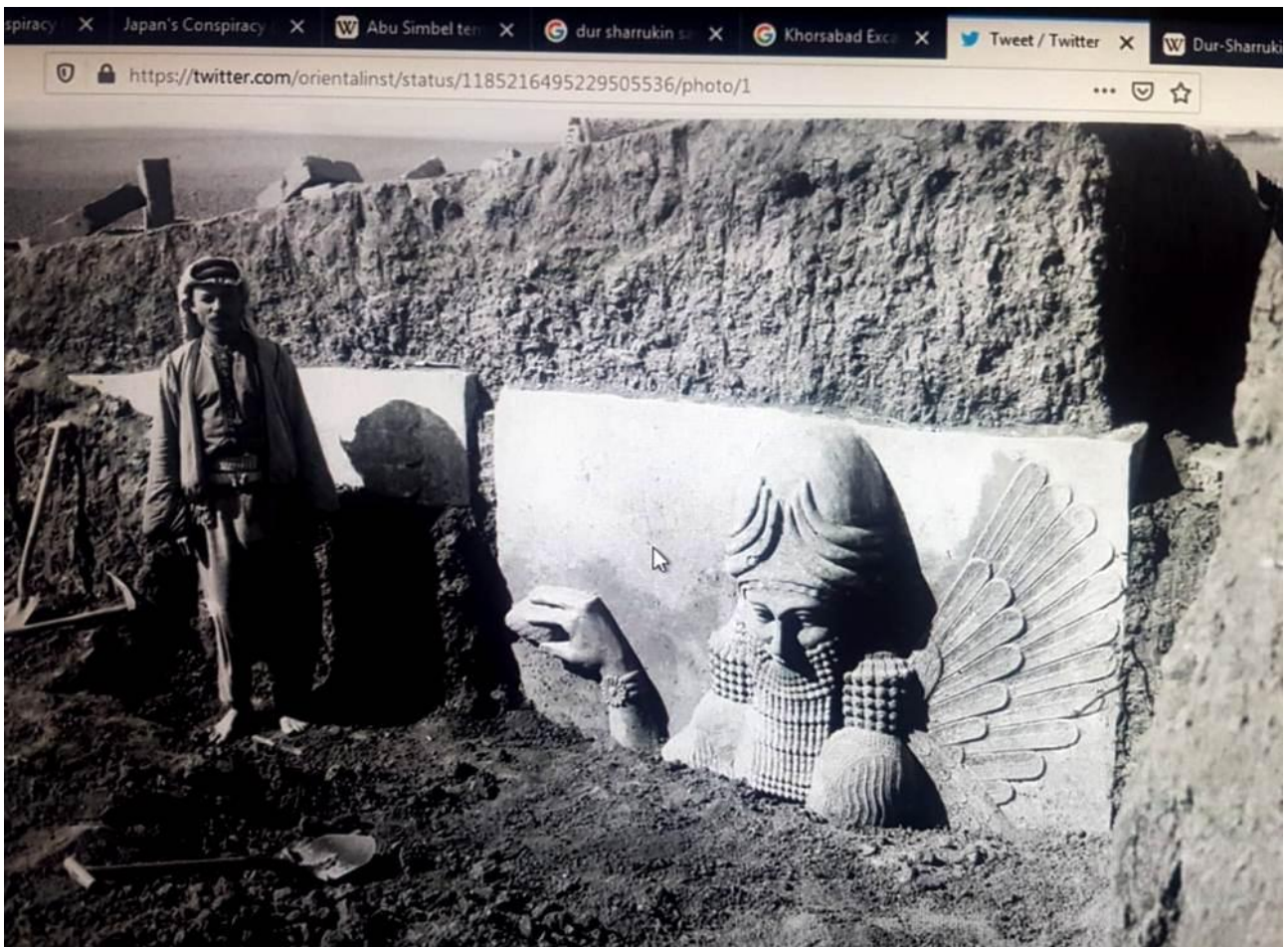
Between 1880 and 1950, many people from Europe went to the Middle East - or pretended that they went there - and then claimed to have found historical relics and artefacts and monuments. It was big money. They sold many things they claimed to have found in the Middle East - to collectors and museums - in Europe and America and around the world.

Not only was it big money before - but money is still being made today - by the stories linked to the Anunnaki and planet Nibiru. The truth that the VA 243 cylinder - is most probably a fake is being ignored, as long as it continues to make money.

At that time, the most influential power in that region was the Ottoman Empire or Turkey. Many western countries - and western business interests - wanted to

destroy this power - in order to control the region - especially because of the oil and gas - and other riches in the region.


Many of the supposed ancient relics and artefacts that were found - mysteriously looked brand new. A perfect example is when looking at the cylinders found in the Middle East - researchers noticed that many items looked new - almost as if they were just brought from the local shop.



Above is a photo from what they found in the Khorsabad Excavations in Iraq - and it shows relics from Ancient Assyria in the 1930's. The relics looked

almost brand new and did not look thousands of years old


Below is photo of the winged bulls supposedly found at the same site



Researchers noted that the winged bulls looked almost brand new - and they were allegedly buried for thousands of years

Below is a building in Russia half buried - and we can see the amount of damage - due to being buried


underground - but the Ancient Assyrian items - show no signs of real damage at all.




Researchers concluded that the Ancient Assyrian relics were a fake.

Researchers began to investigate why many of these artefacts and relics and monuments were buried underground or half buried. Could they have been buried over time? Were some of them deliberately buried in order to make people believe that they were

ancient? Was there any other reason why some of the sites look half buried in the photos?

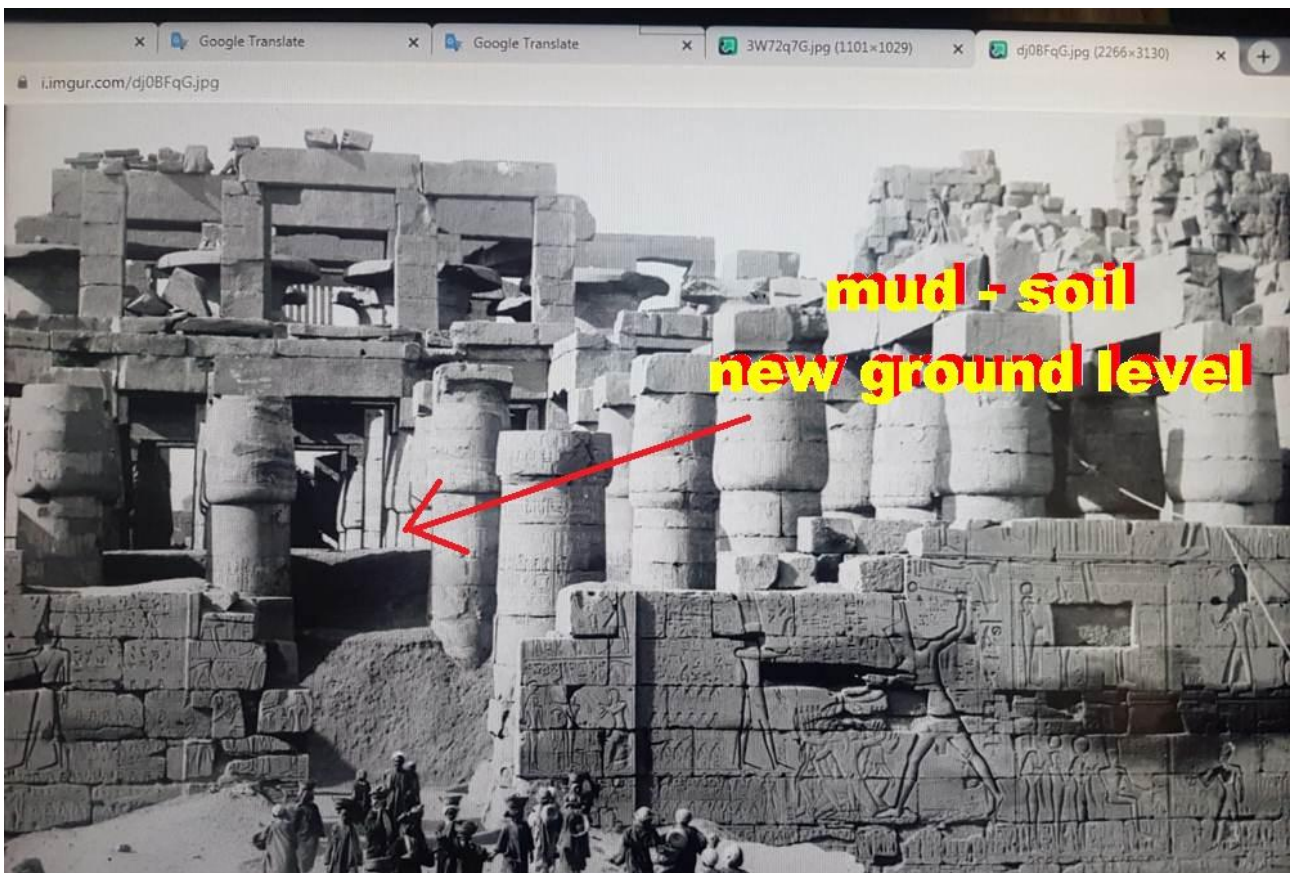


Above is a photo of the Great Hypostyle Hall at Karnak Temple - notice how tall and amazing it looks. Below is a photo from around 1900 - showing the same place

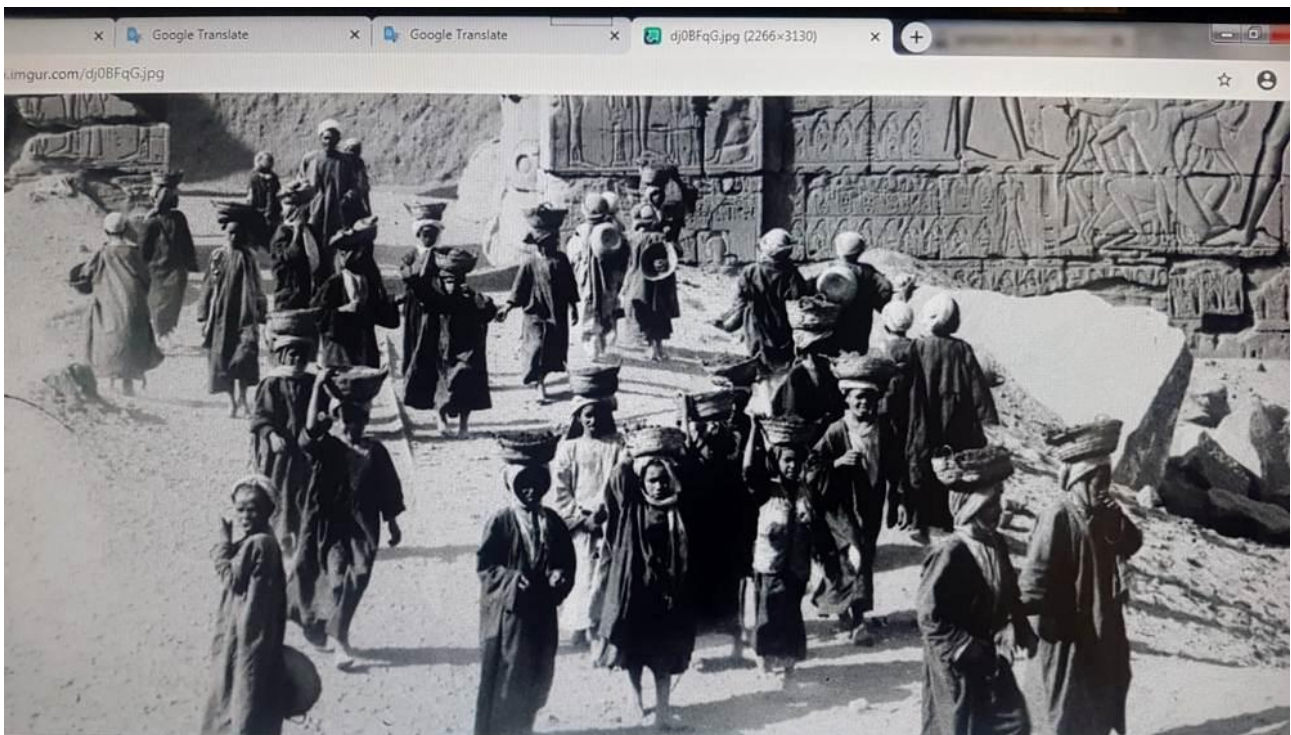


The place looks buried. Researchers around the world have tried to understand how temples such as these were built and when they were actually built. There was no machinery in Ancient Egypt - so how were such temples built - and were they ancient?

The stone blocks in the photo above did not look thousands of years old and looked more recent. A closer inspection - gave a better understanding to researchers - as to what was really going on. Researchers noticed the train track at the bottom of the photo. Many similar tracks were found in other sites and were used for transport. A type of rope could be seen that may have been used for lifting things



In the photo above - researchers noted much soil or mud - which was very fresh - was inside the temple area and not outside - and it formed a new ground level - which made it more easier to lift stones and blocks higher up. This meant that - there was no need for modern machinery to lift the stones high up - and it would explain why many of these temple sites - seemed to be buried in the ground - the soil was removed after stones were put in place




Another thing that was clear - was a type of slave labour was taking place - children and elderly women - were carrying the mud or soil out of the complex. Such forms of slavery was very common by European so called archaeologists - in many sites in the Middle East.

Looking at the number of workers that were in involved in the photographic and video evidence - we can see

hundreds of children being used in many sites. Many historians write great stories of these so called archaeologists and say they contributed greatly to the history of the world. But, the truth of the matter is that - children and women were beaten to work - and many of them died in the so called historical sites - under the management of the so called great archaeologists.

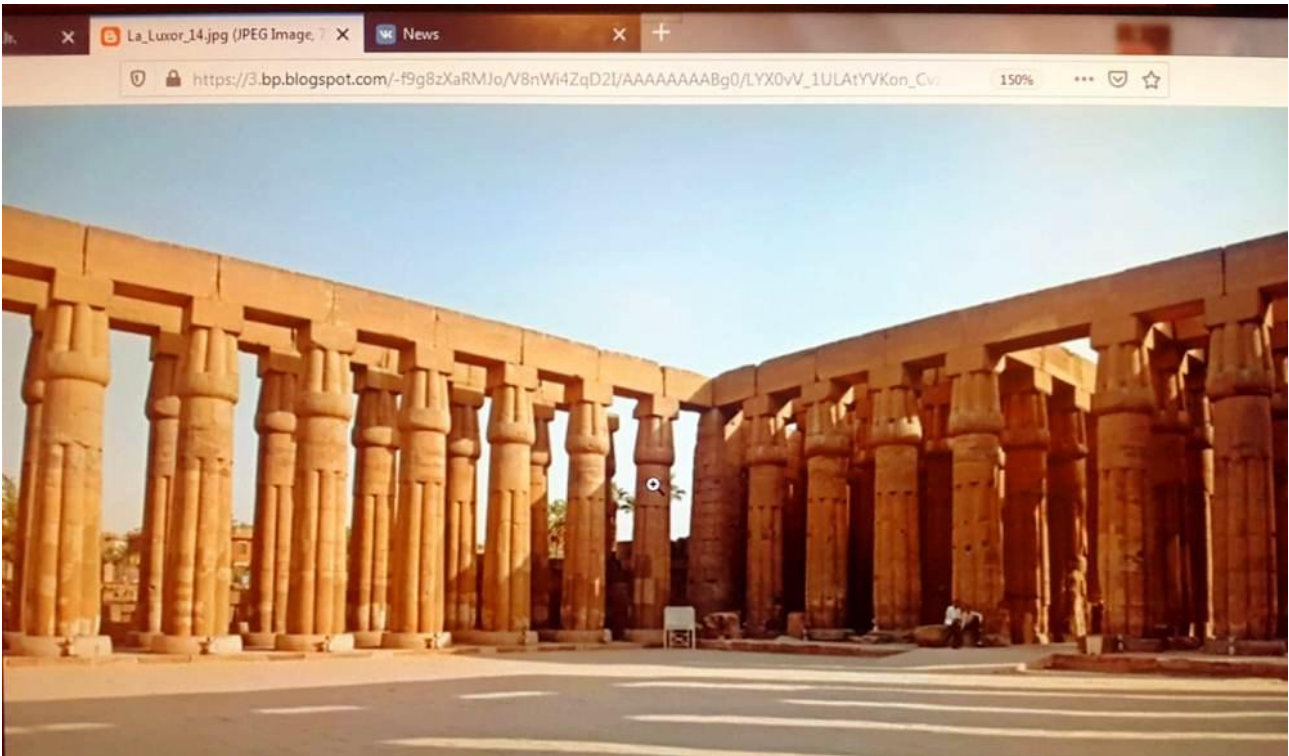


Researchers also noted the train track here was not to move soil - the women and children were carrying the soil. It was clear to researchers - after looking at many other similar sites - that the train track was used to carry heavy blocks - or other items into the Karnak complex. It seemed clear that they were building the place and it was not an ancient historical monument




Above is another photo taken around that time at Karnak - there was much work going on. Researchers then came to the conclusion that many of these sites were not ancient and were built recently in the last 200 years

Below is the Temple of Amenhotep III in Luxor Egypt. An amazing building - many feet high. Notice how small the people look in the photo compared to the temple

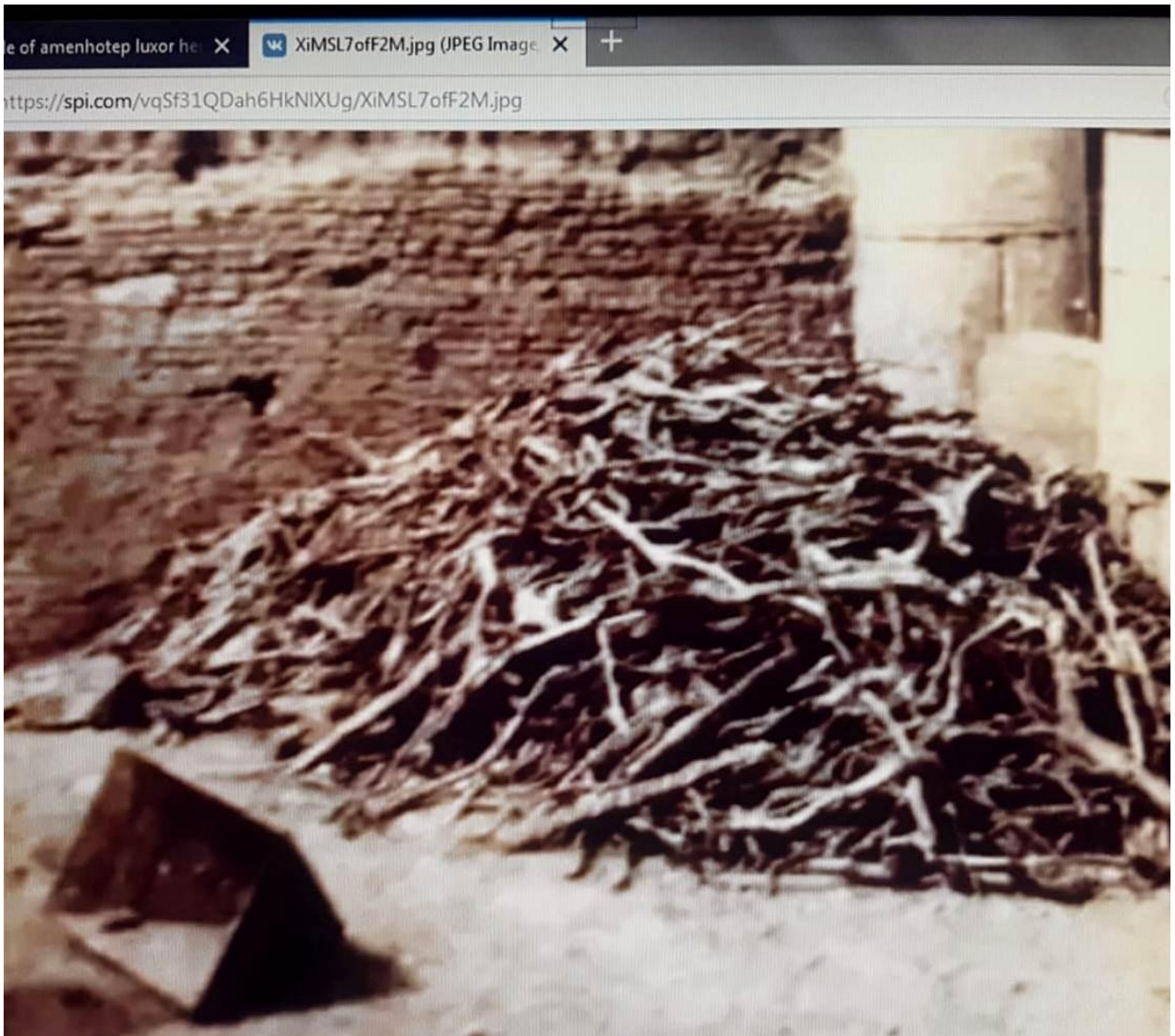
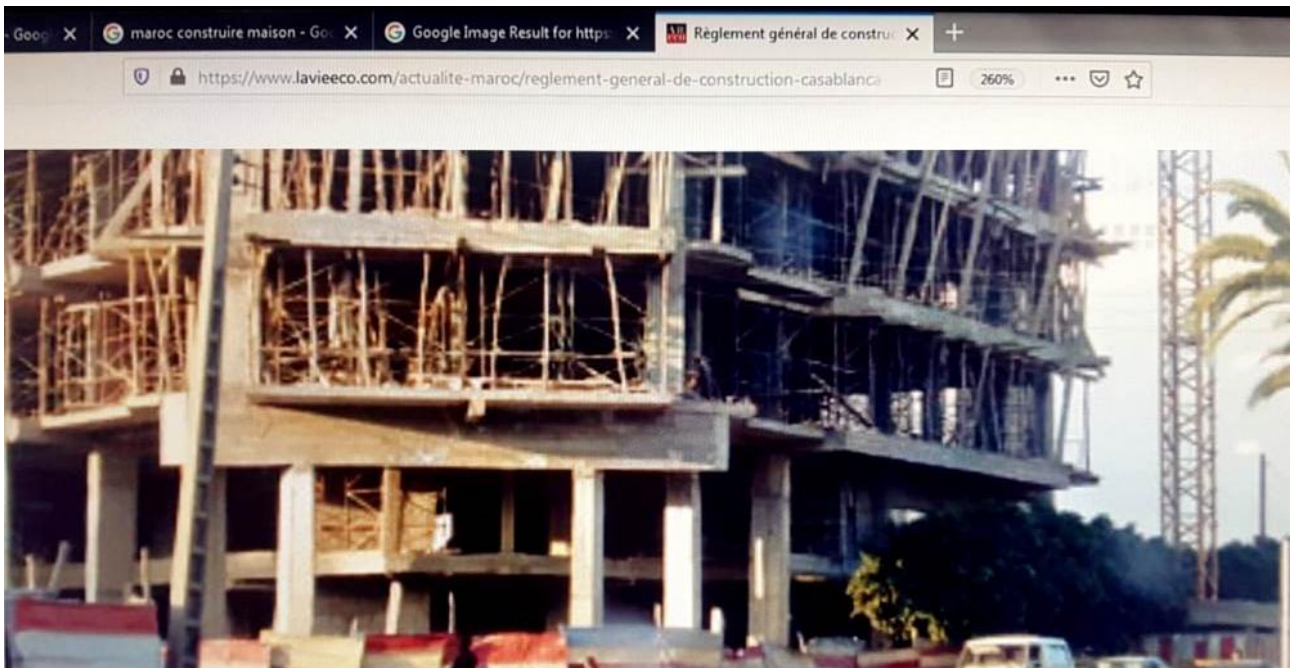


There are many photographs showing this place between 1860 and 1900. Many of the photos show much activity in the place - and below is an example of what researchers noticed from the photos

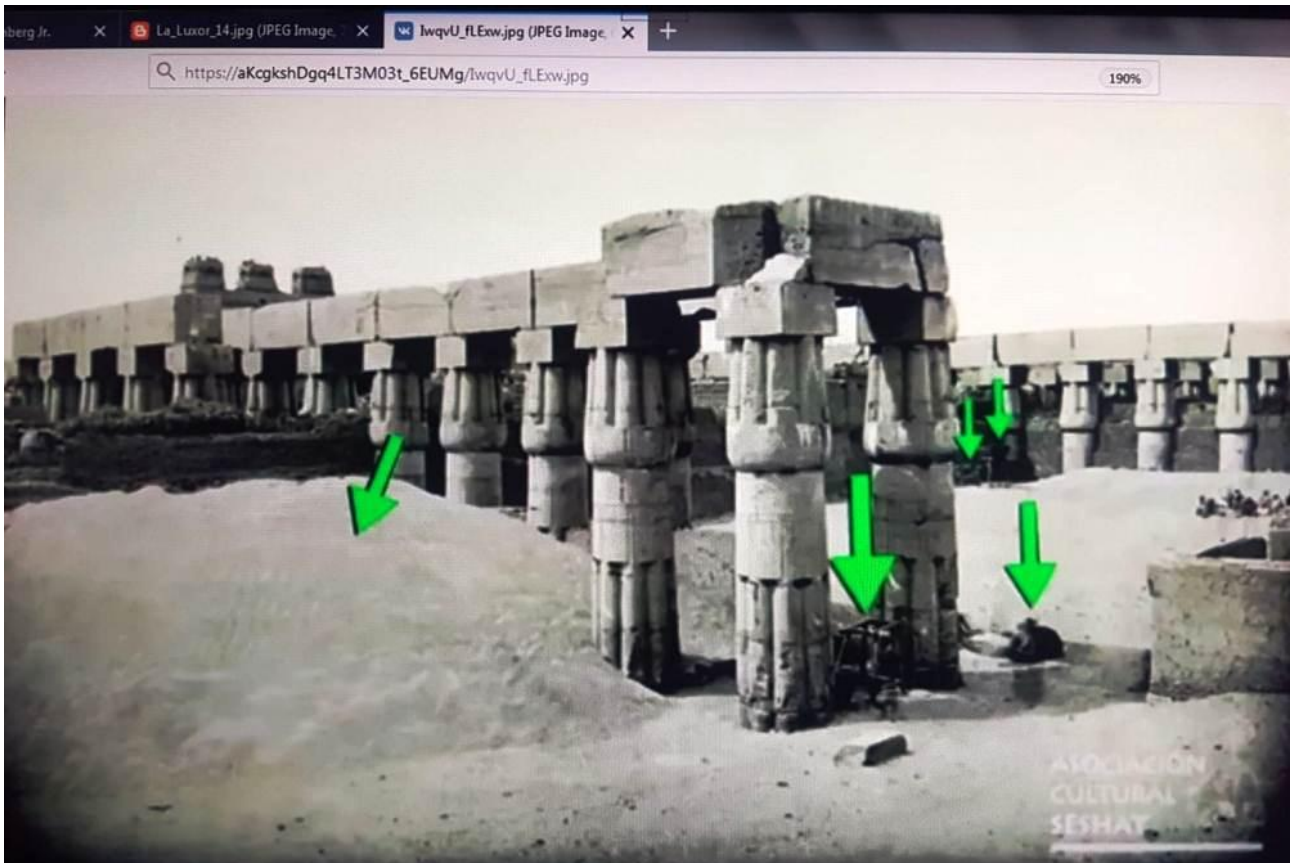


In the photo above - researchers noticed that the ground level was a lot higher in the temple area - and there were buckets there - and strange walls between the columns - and there were many wooden logs - did the Ancient Egyptians leave many wooden logs here? Did the Ancient Egyptians leave these buckets there thousands of years ago?

In the Middle East today and in many parts of the world - it is common to use these these wooden logs for modern construction - and they are used to support construction. Below is an example of how these wooden logs are used today

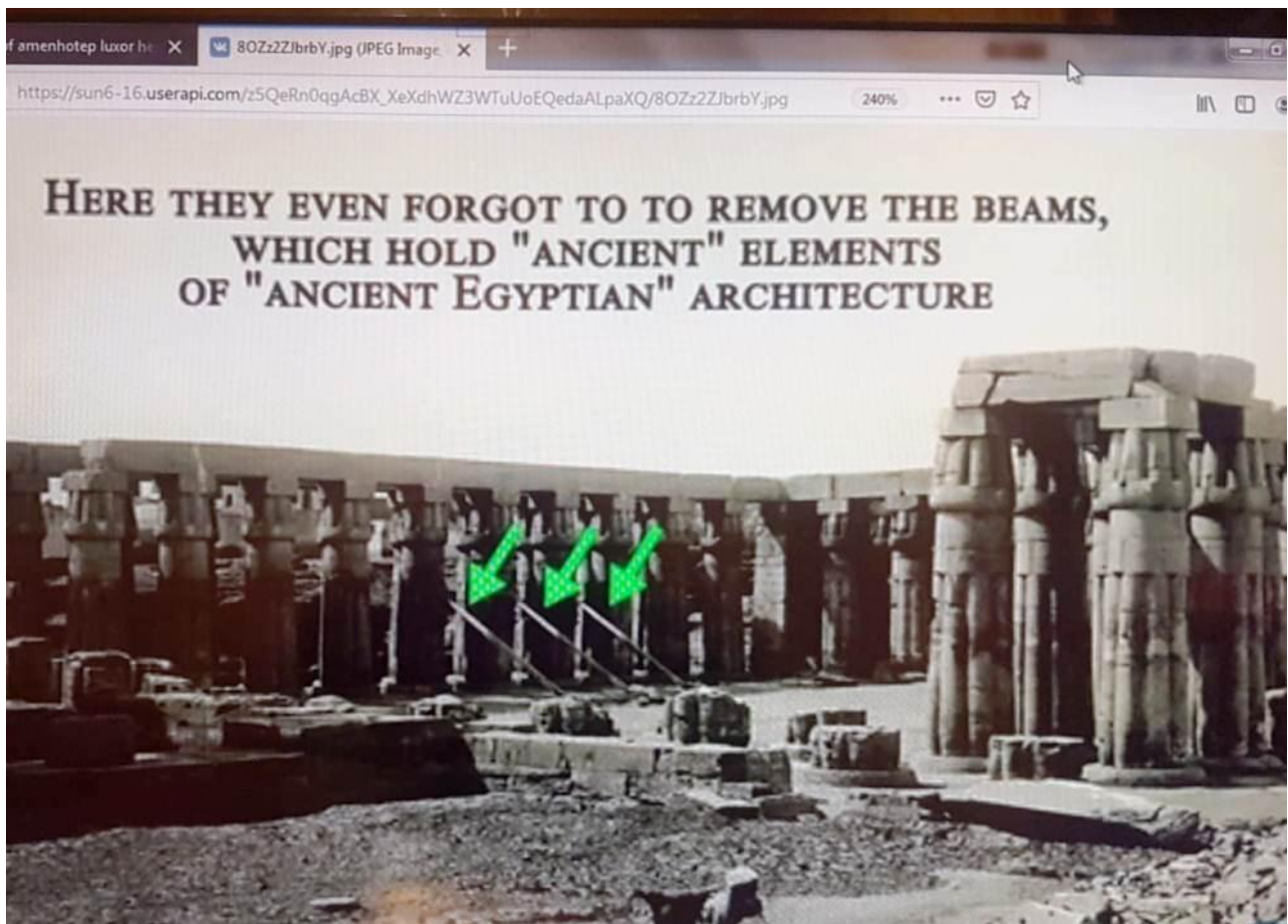


The evidence was clear to researchers, the temple was built recently - the wooden logs were there to support the construction - and the ground level was moved up - to help place the blocks at the top of the building



In the photo above we can see that materials were brought to the site to raise the ground level

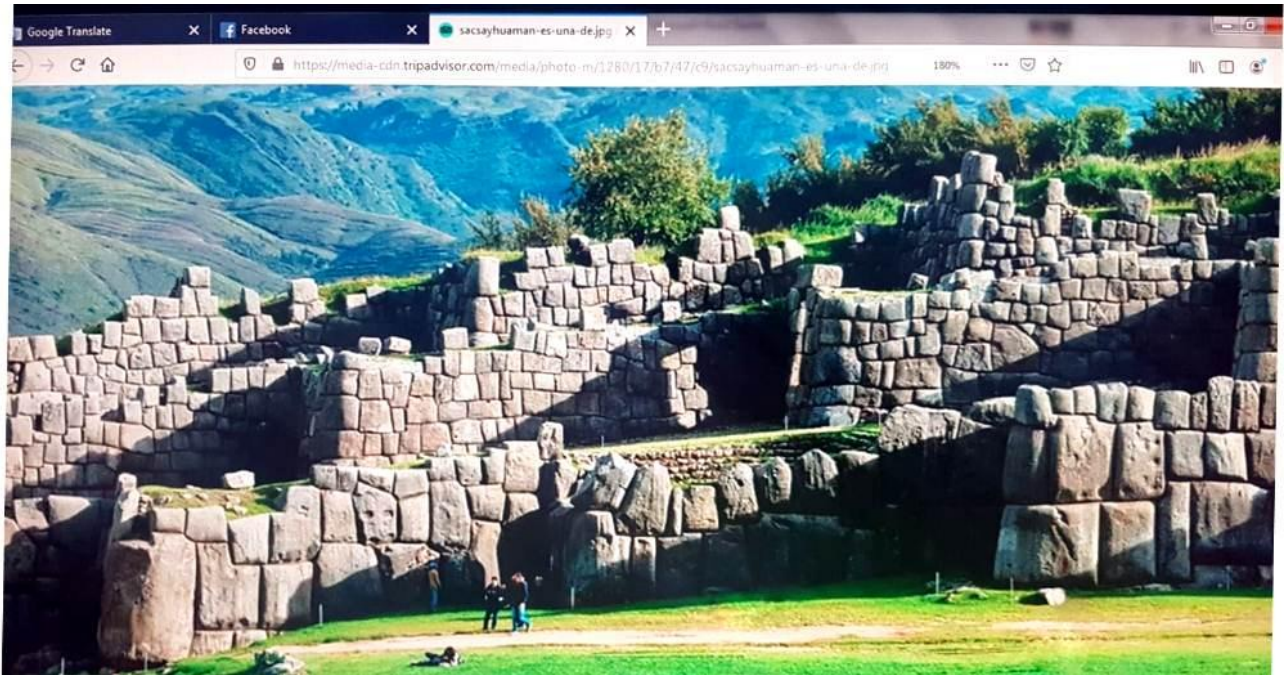
Also researchers noted that many of the columns looked almost as if they were new and not thousands of years old.



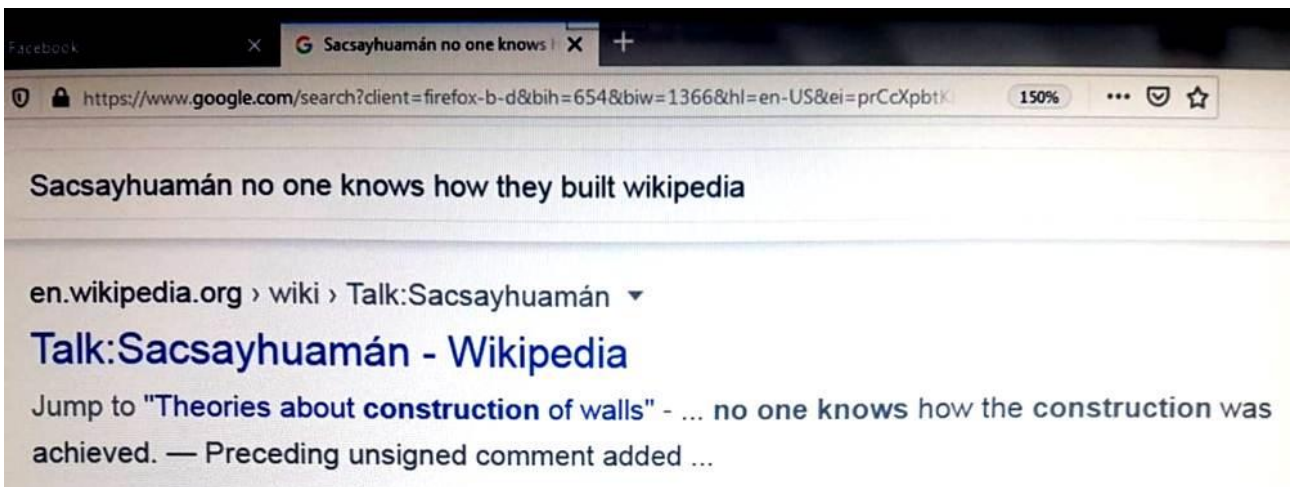
In the photo above can be seen construction materials that are being used to stabilise the columns

Looking at such evidence - researchers concluded that the Temple of Amenhotep III in Luxor - was a fake - and that it was not a historical monument - and that it was not constructed in ancient times

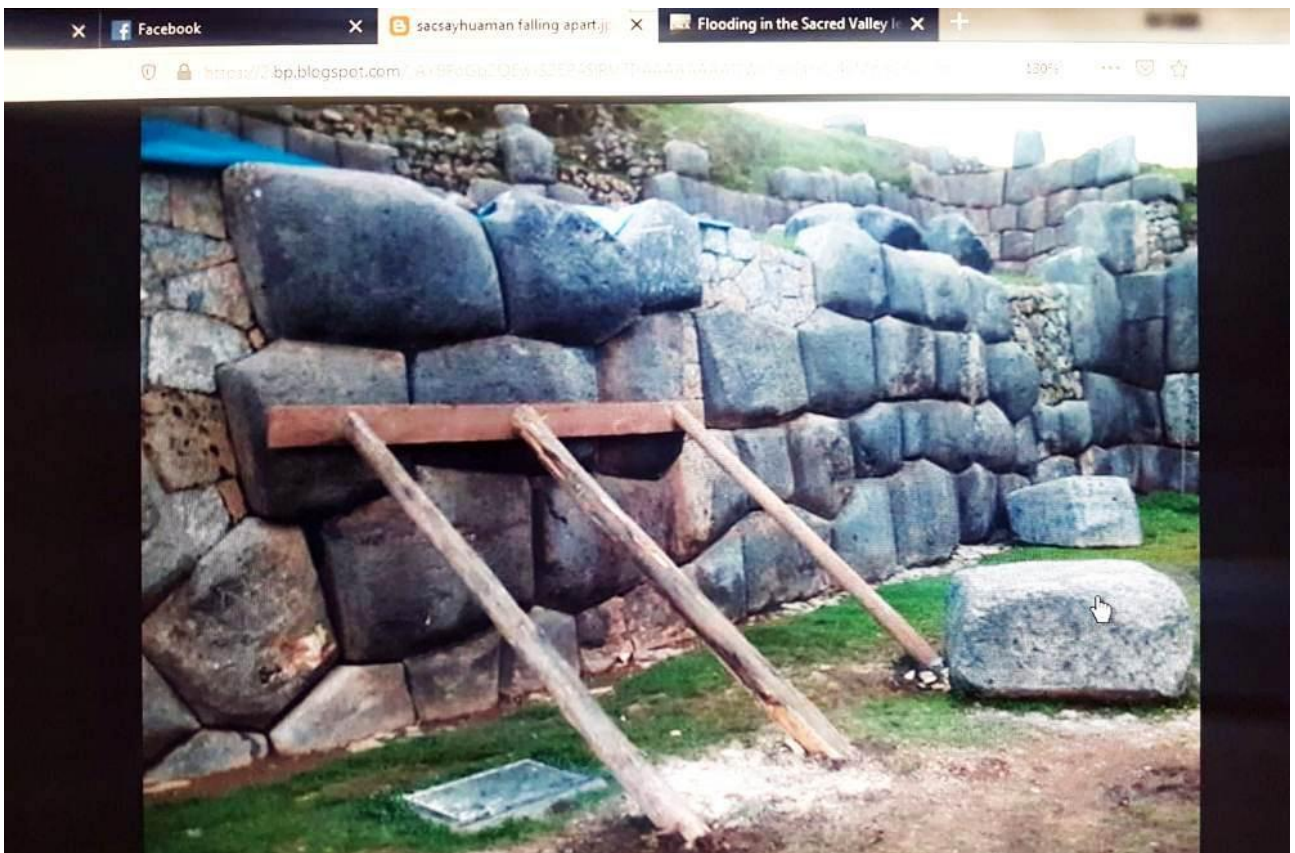
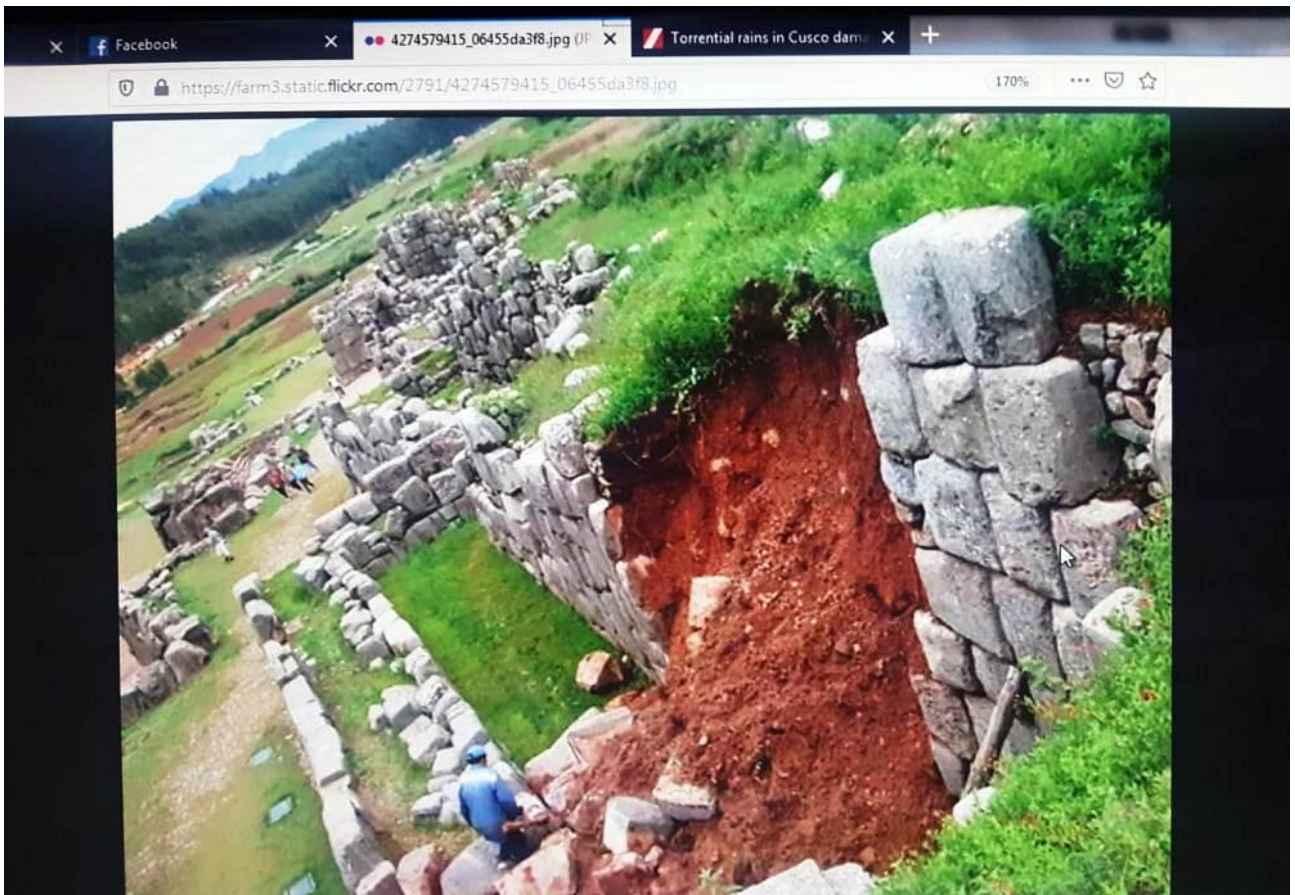
Below is - Sacsayhuaman - Ancient Inca - Cusco - Peru



Many historians claim that it is not known how it was built and many strange stories are said



The site gets damaged easily when there is heavy rainfall and below are photos showing what researchers noticed about the damage and repairs of the supposed ancient site



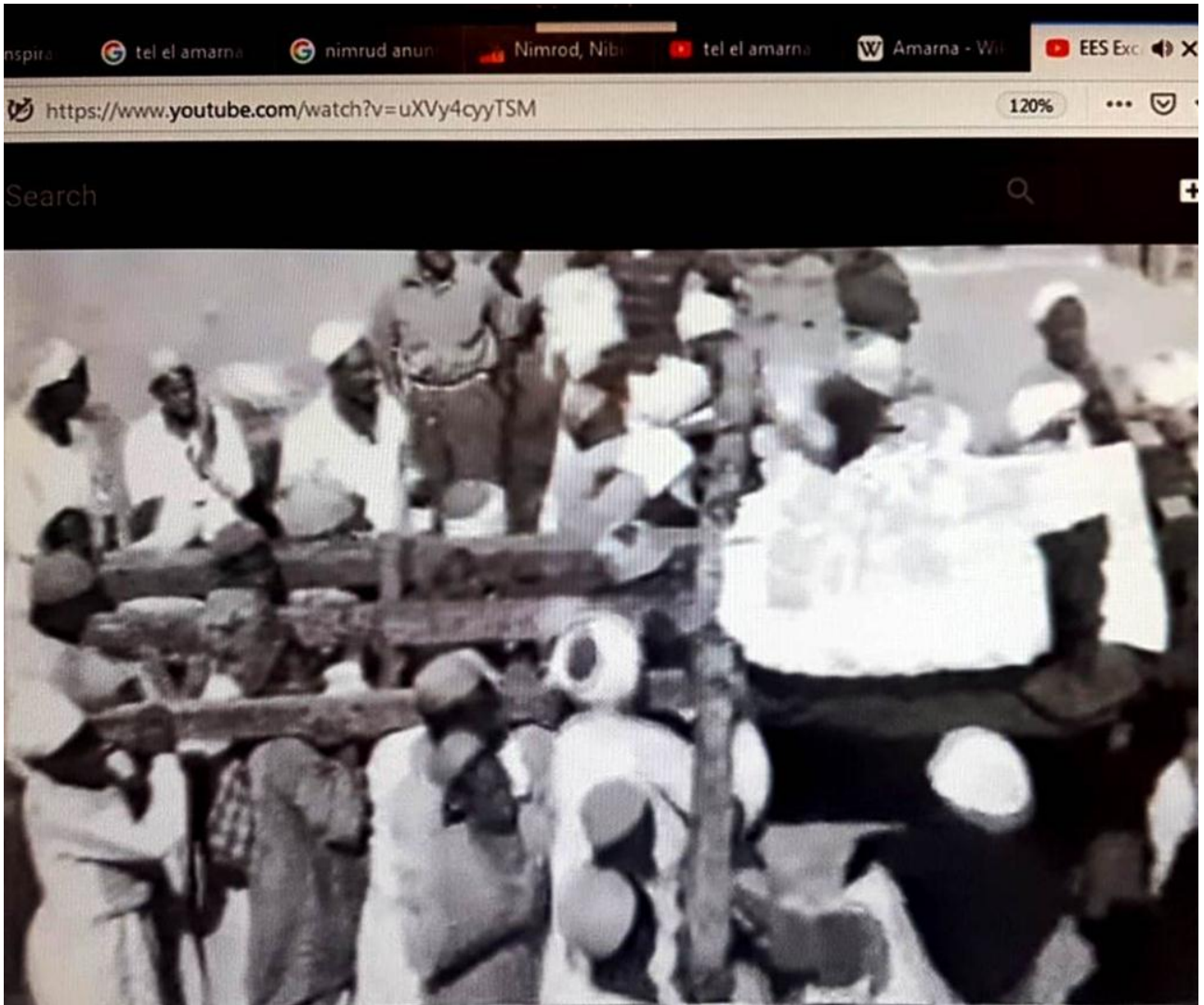
above - repairs at Sacsayhuaman - Cusco - Peru

Researchers noticed that the blocks were not as big as they are said to be - and the photos showed them clearly that the site was a forgery - there was nothing ancient about the site - and there was nothing amazing about the blocks - and nothing amazing in how they are placed there



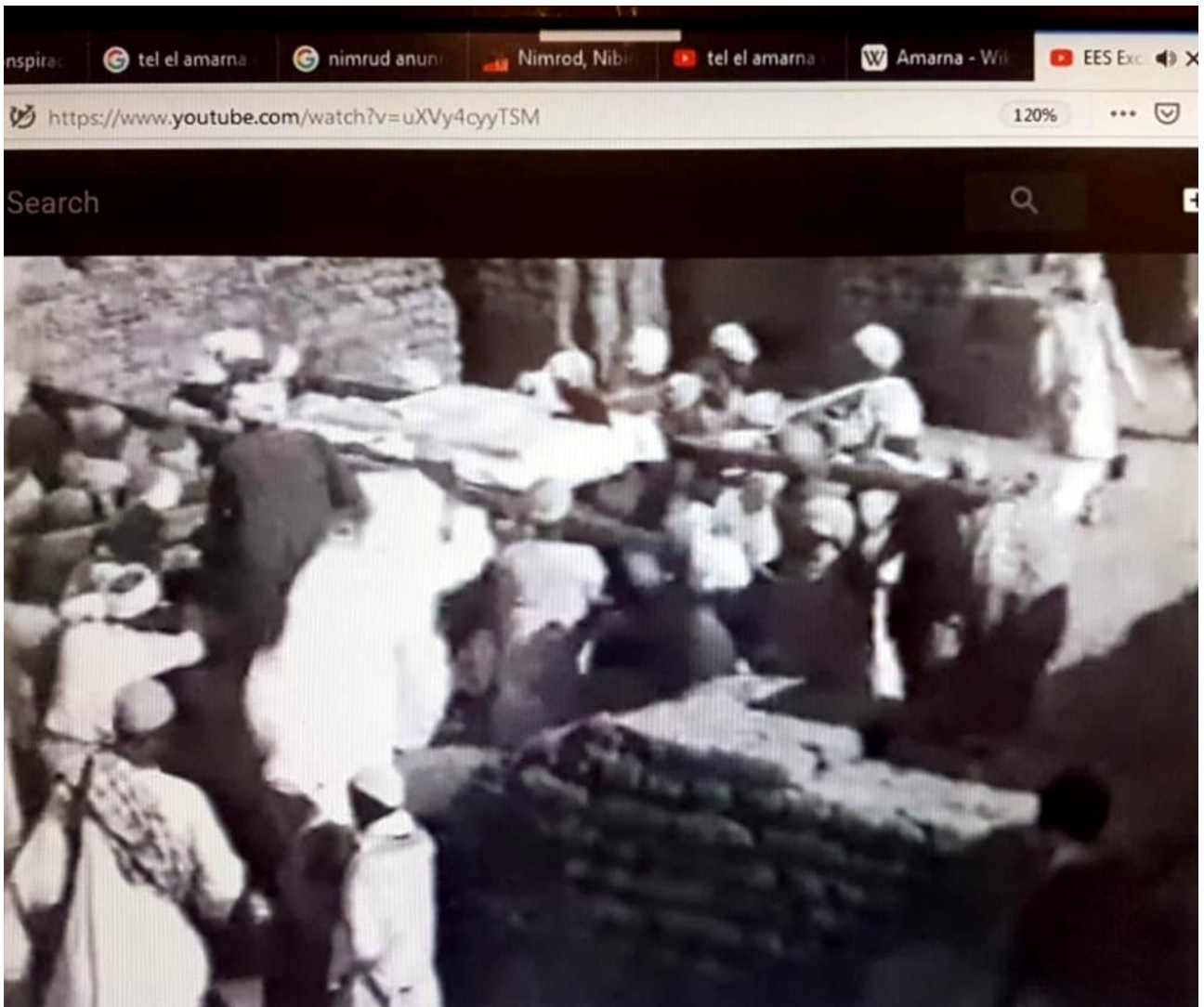
It has been a great mystery to many people - how some of the big and heavy blocks were carried - and placed to build the pyramids and many of the temples of the Middle East

Historians have deliberately tried to confuse people and many theories have developed regarding this subject. Did Aliens build such temples? Or was it the Anunnaki?



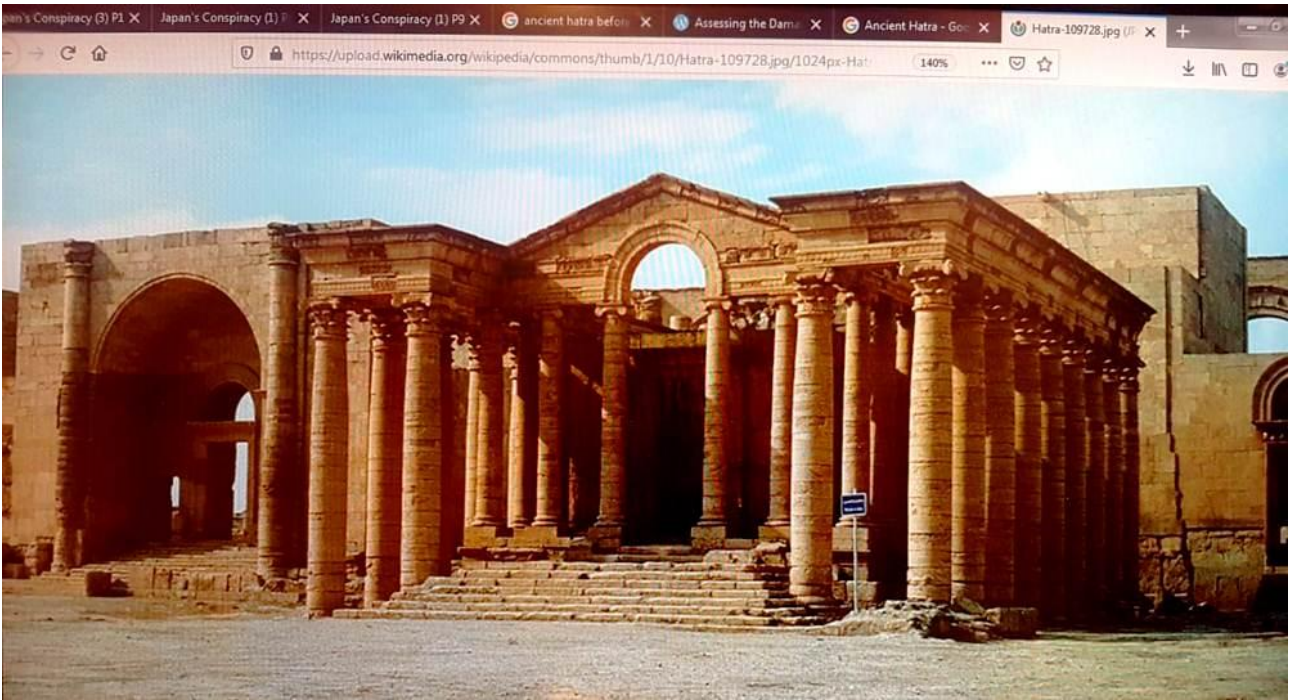
In the photo above we can see how big and heavy blocks were really carried - this is an example from the 1930's in Amarna - Egypt - the so called city of the Pharaoh Akhenaten.

It was clear to researchers that the big blocks were made and carried by ordinary people



In the above photo you can see slaves carrying a big block. Many theories and stories of how the temples were built are totally false.

Below Ancient Hatra - Nineveh Governorate - Iraq



In 2015 the site was attacked by militants and below is an example of what researchers noticed from the incident

IS video shows destruction at ancient Iraq site

UNESCO says the “remains of the city, especially the temples where Hellenistic and Roman architecture blend with Eastern decorative features, attest to the greatness of its civilisation.”

modern metal rods

crash near Gujrat

6 Harbhajan Singh's wife explains why he backed Shahid Afridi's fight against coronavirus


7 Celebrities stuck in Thailand to return to Pakistan tomorrow

8 PM Imran appeals to overseas Pakistanis for donations to coronavirus relief fund

9 Authoritar...

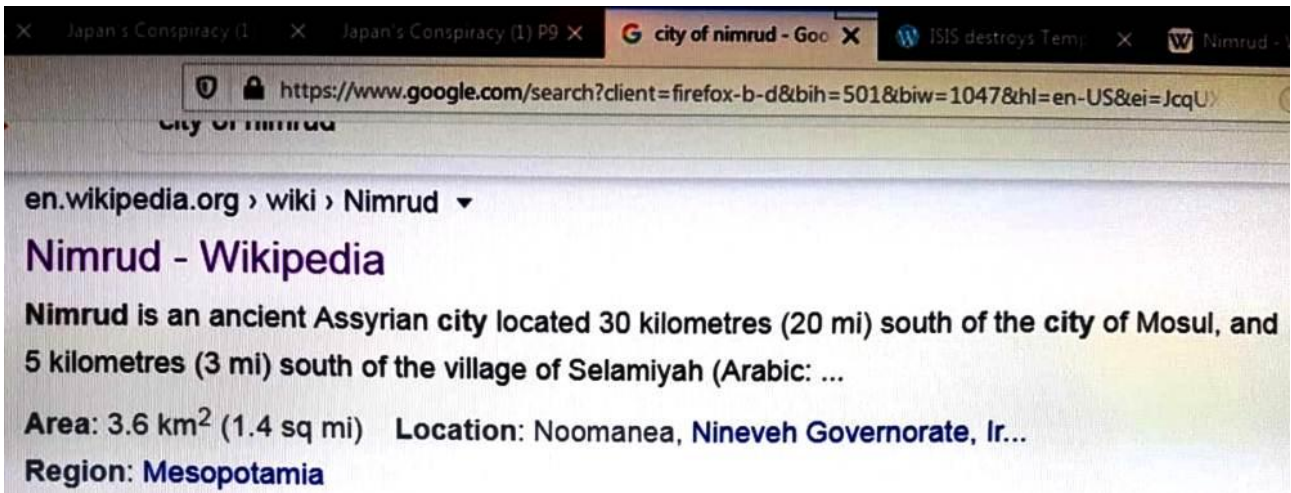
The photo above shows someone destroying a historical artefact in the site and you can clearly see modern metal rods inside the artefact.

These metal rods are commonly used in modern construction and are usually made from stainless steel - below is a photo showing the rods being used in the Middle East today

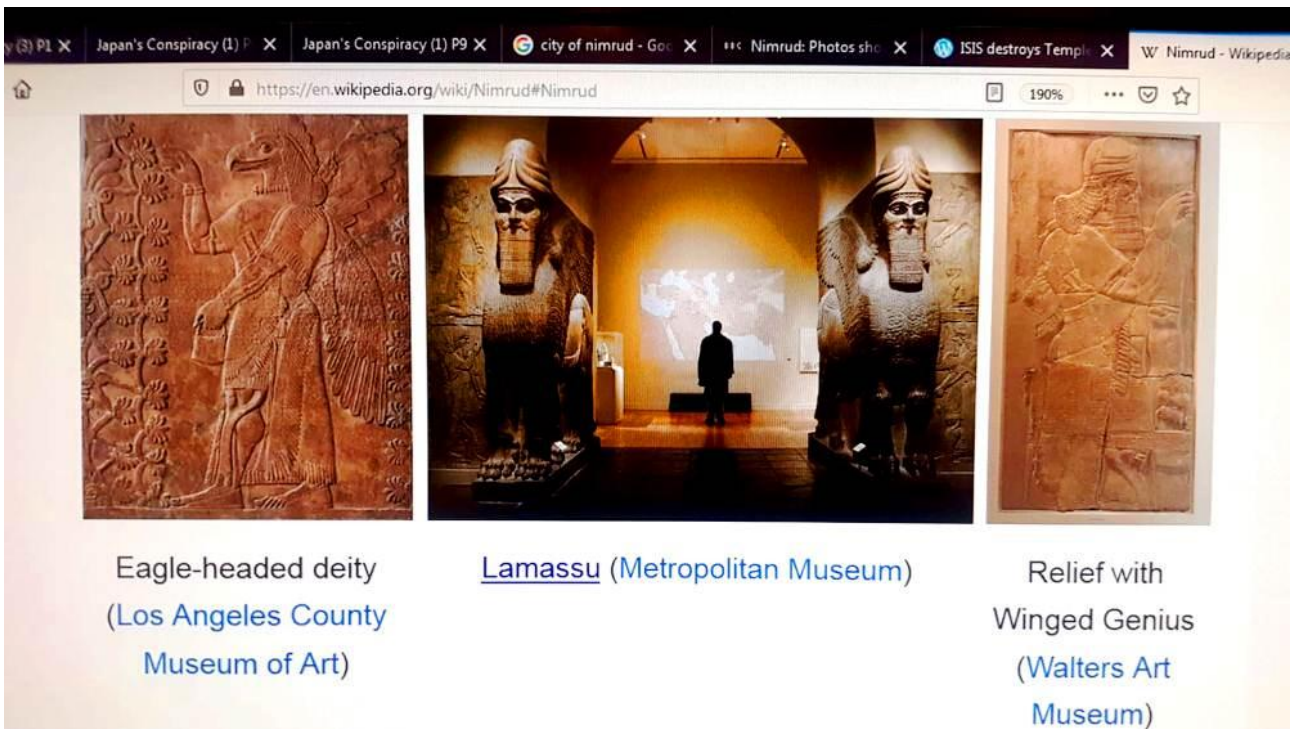


Looking at such evidence - researchers could see - that Ancient Hatra - may not be ancient at all. This was just one example. A similar pattern was seen in all the other sites that militants destroyed in the region at that time.


The city of Nimrud is one of the greatest Ancient Assyrian cities in Iraq



Archaeologists found amazing historical items here

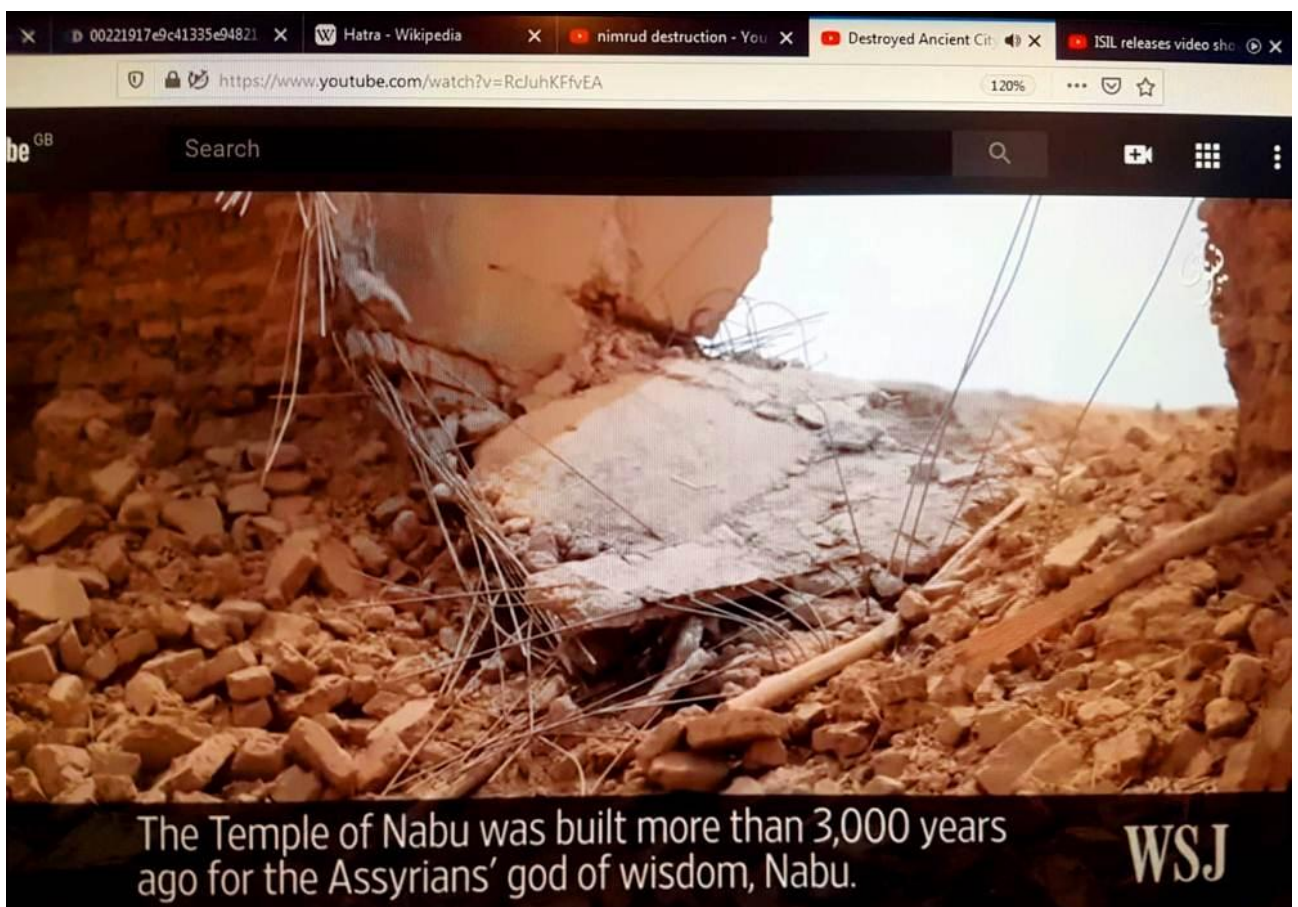
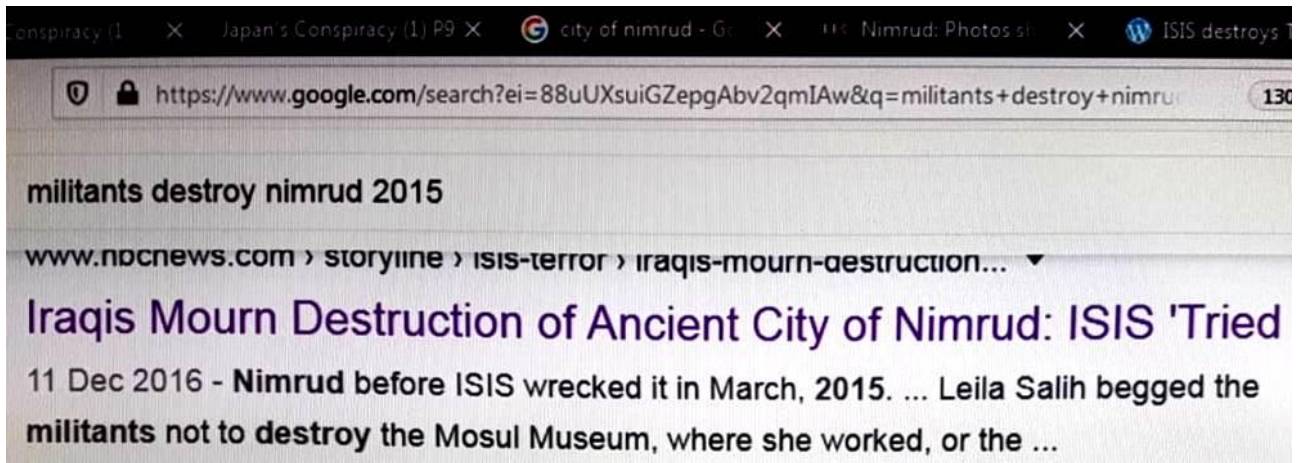


Many of these items are now in museums in other countries.



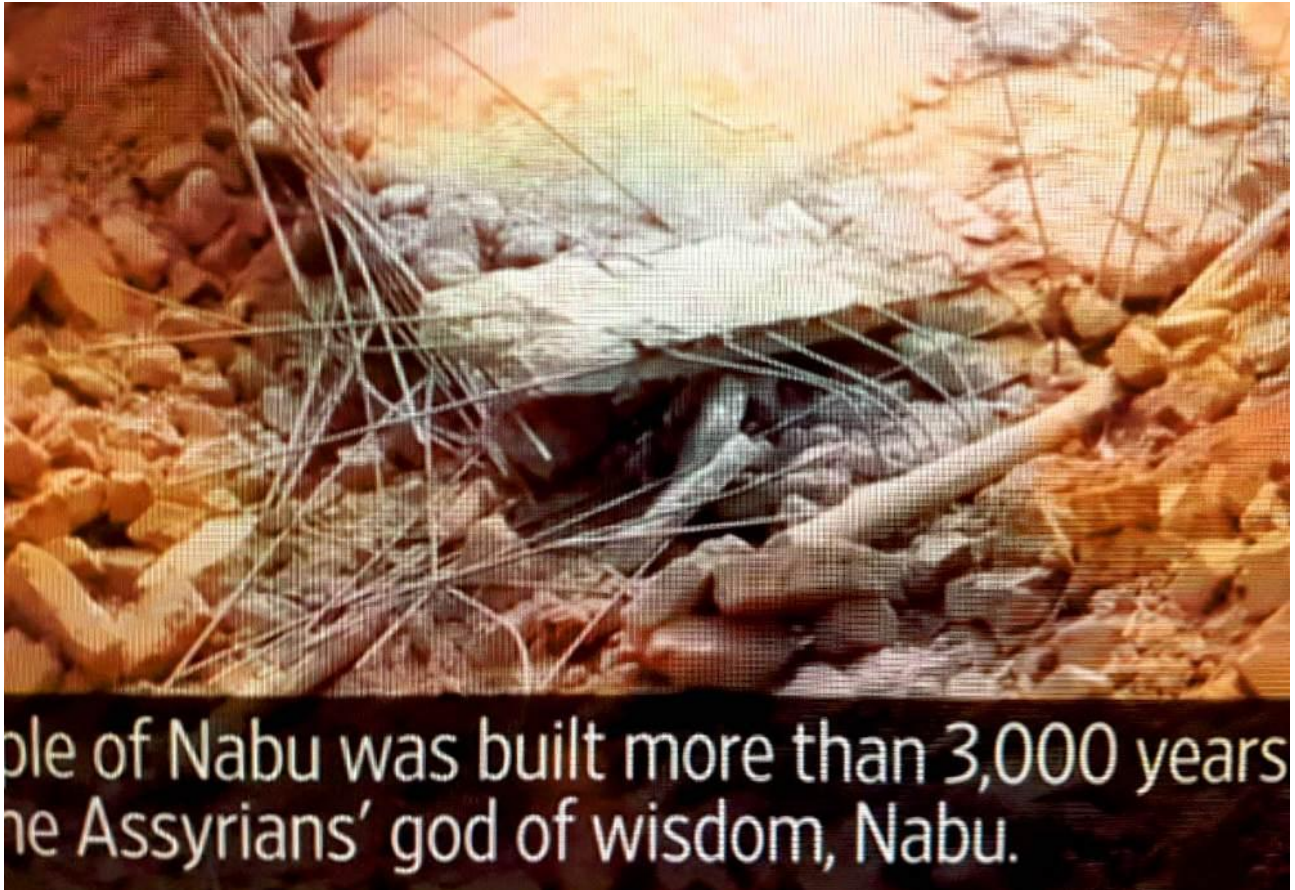
Historians say that the Nimrud Stele - in the photo above - is a masterpiece of the Ancient world

In 2015 - militants attacked the Ancient city of Nimrud and destroyed it.



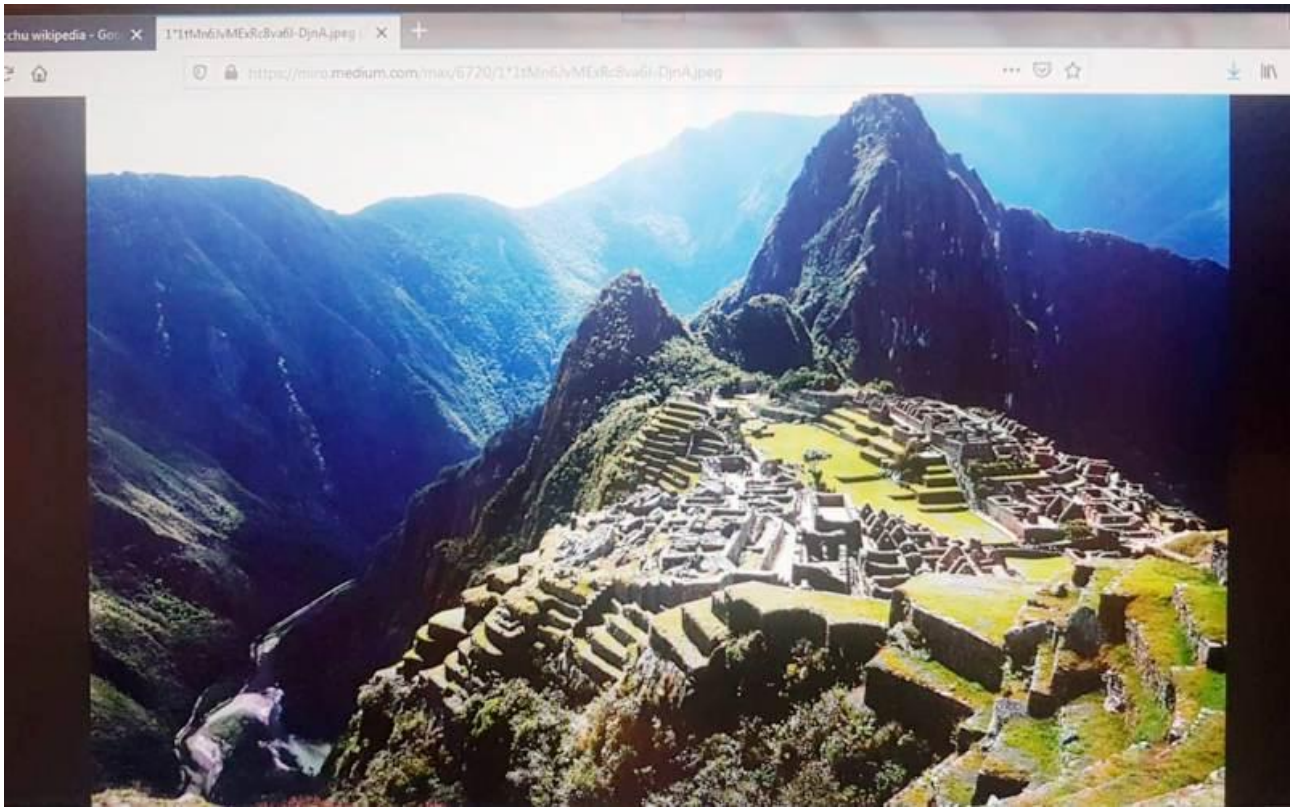
In the photo above is an example of the destruction

Researchers looked at the destruction very carefully and they noticed that there were modern metal rods - and other modern construction objects - all over the so called ancient city

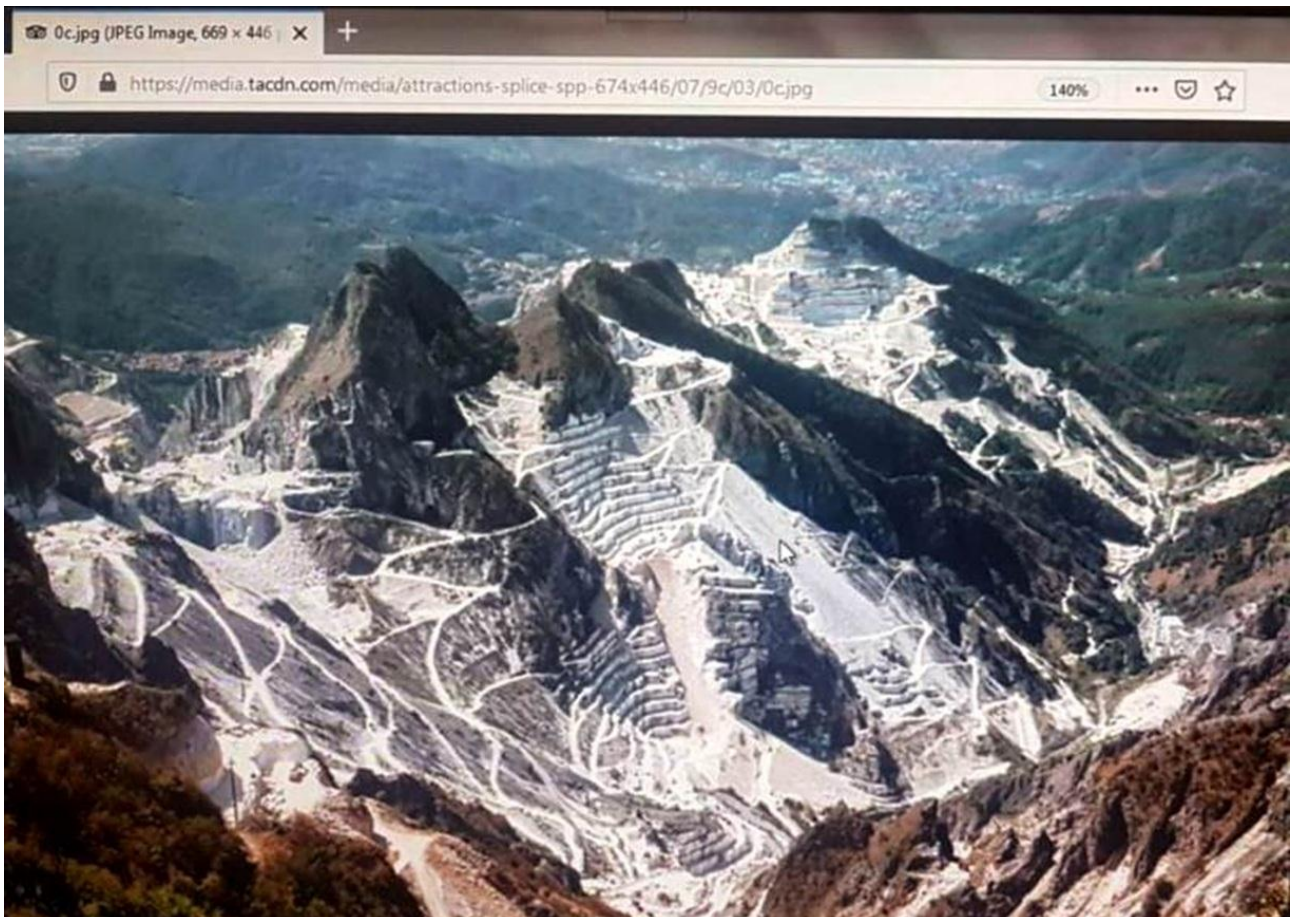


Researchers concluded from the evidence - that the City of Ancient Nimrud was not ancient at all - but a fake - and that it must have been built in modern times. Researchers are now asking - if this city was fake - where is the true location of the city of Nimrud?

Below is a photo from Ancient America - the famous Machu Picchu of Peru - Lost City of the Incas



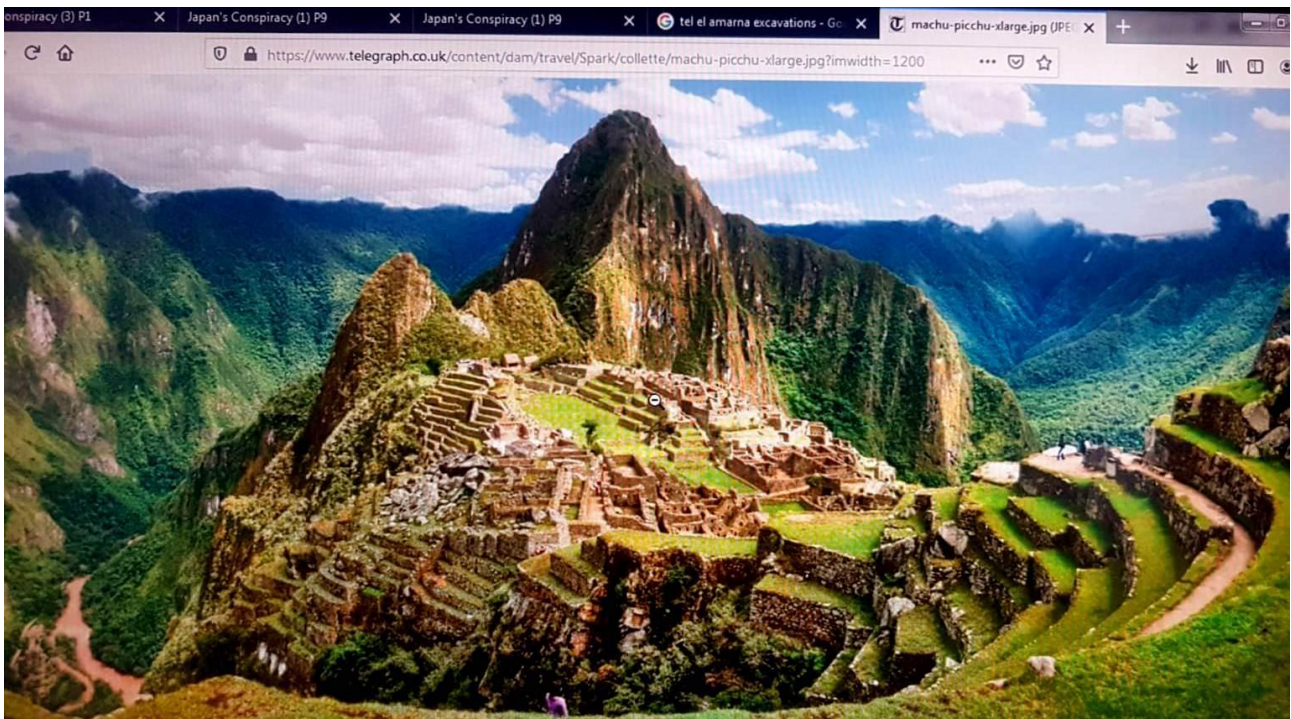
Below is Carrara Marble Quarry - Italy



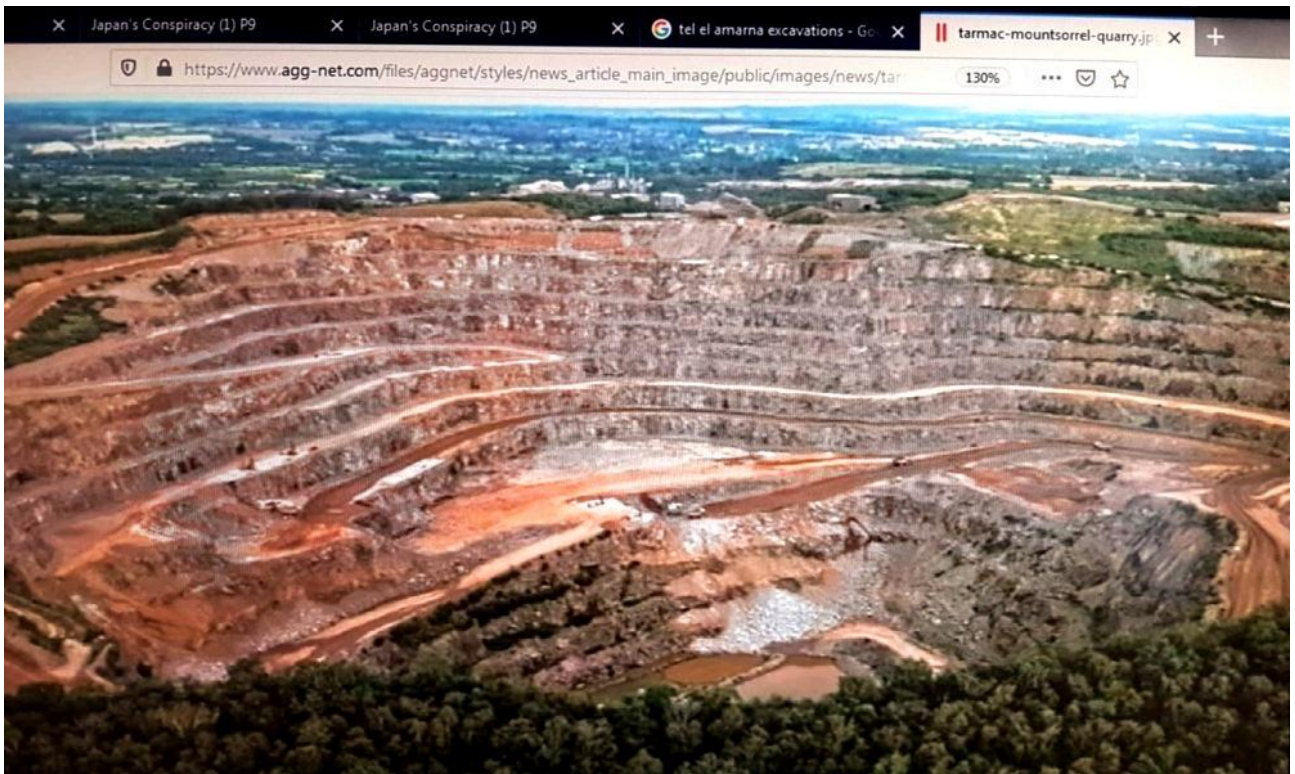
Researchers noticed the similarity between Machu Picchu and the mining quarry. Researchers concluded that Ancient America is a lie.

Researchers now believe that Machu Picchu is a fake site – and is nothing more than a modified quarry - and has been falsely decorated to look like a historical site.

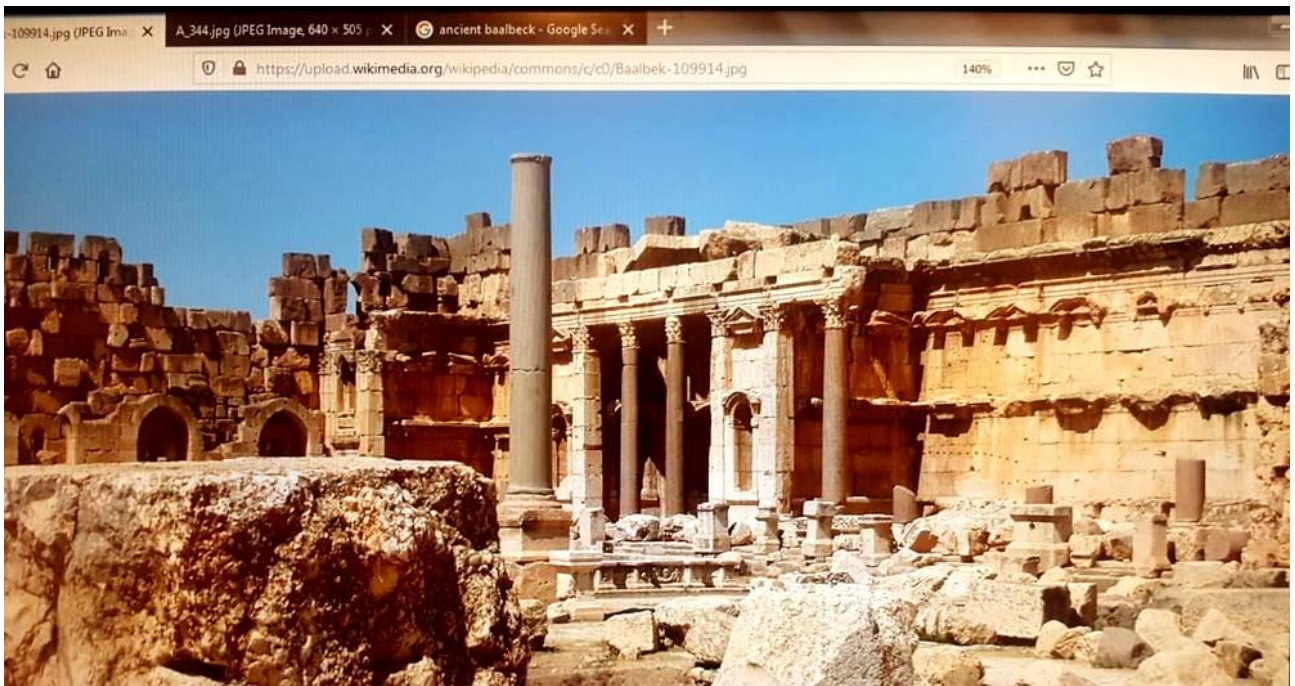
Below - Machu Picchu of Peru - Lost City of the Incas



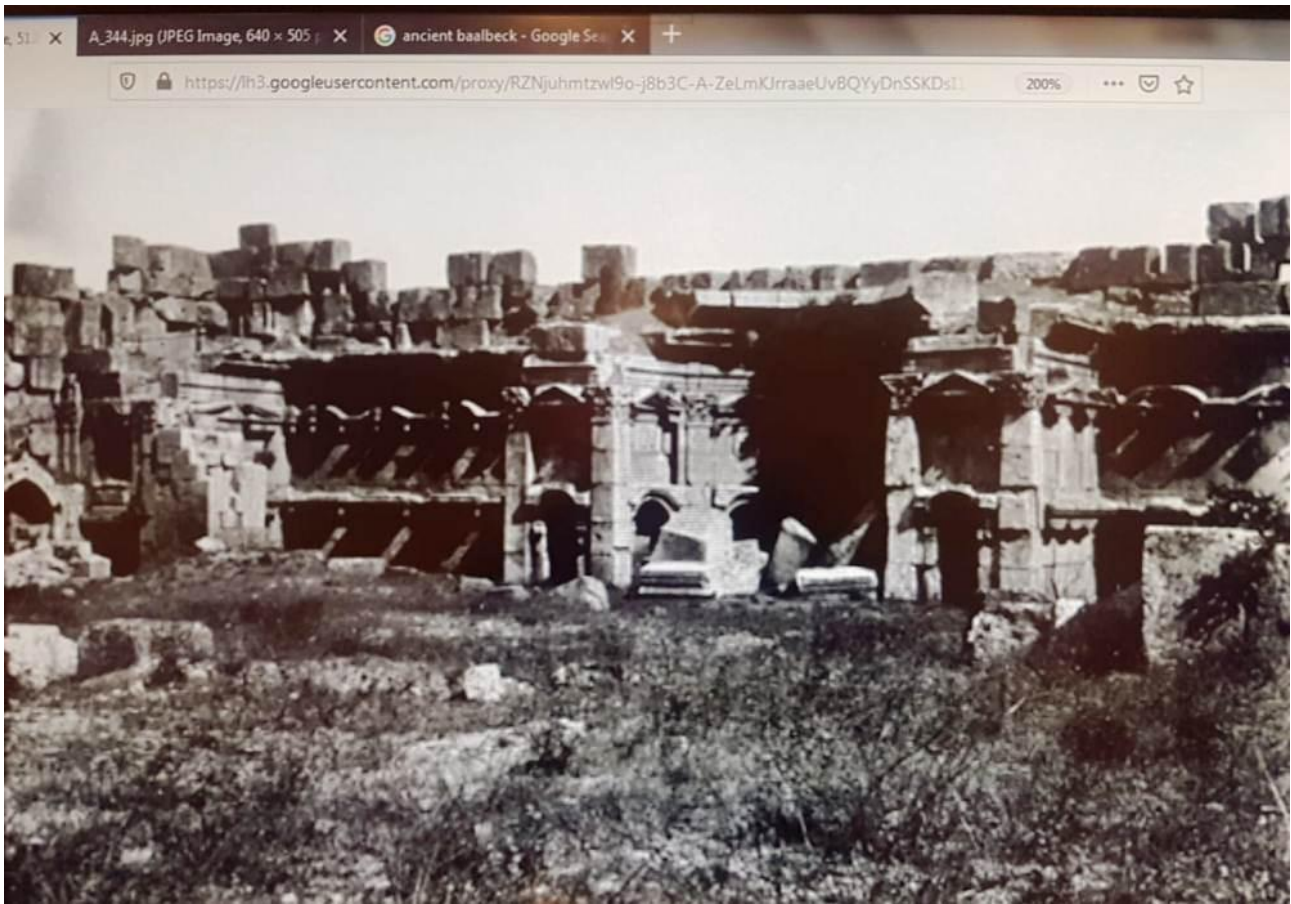
Below is another quarry site - and the similarities with Machu Picchu are very obvious



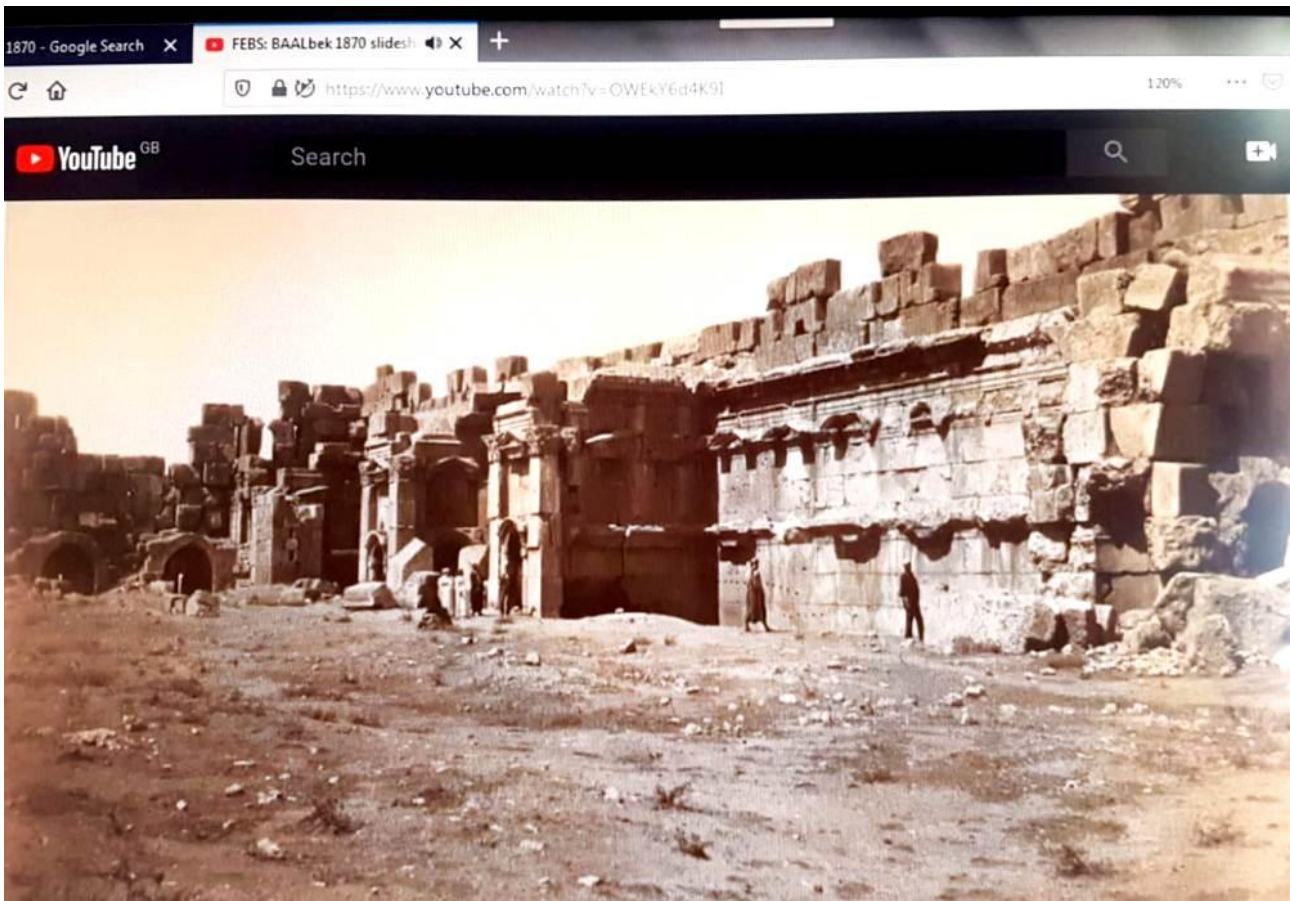
**Below is a photo of Ancient Baalbek - Lebanon today.
Many stone blocks can be seen all over the place on the
floor**



Below is the same place in 1900 - around the time when archaeologist and diplomat - Gertrude Bell went there



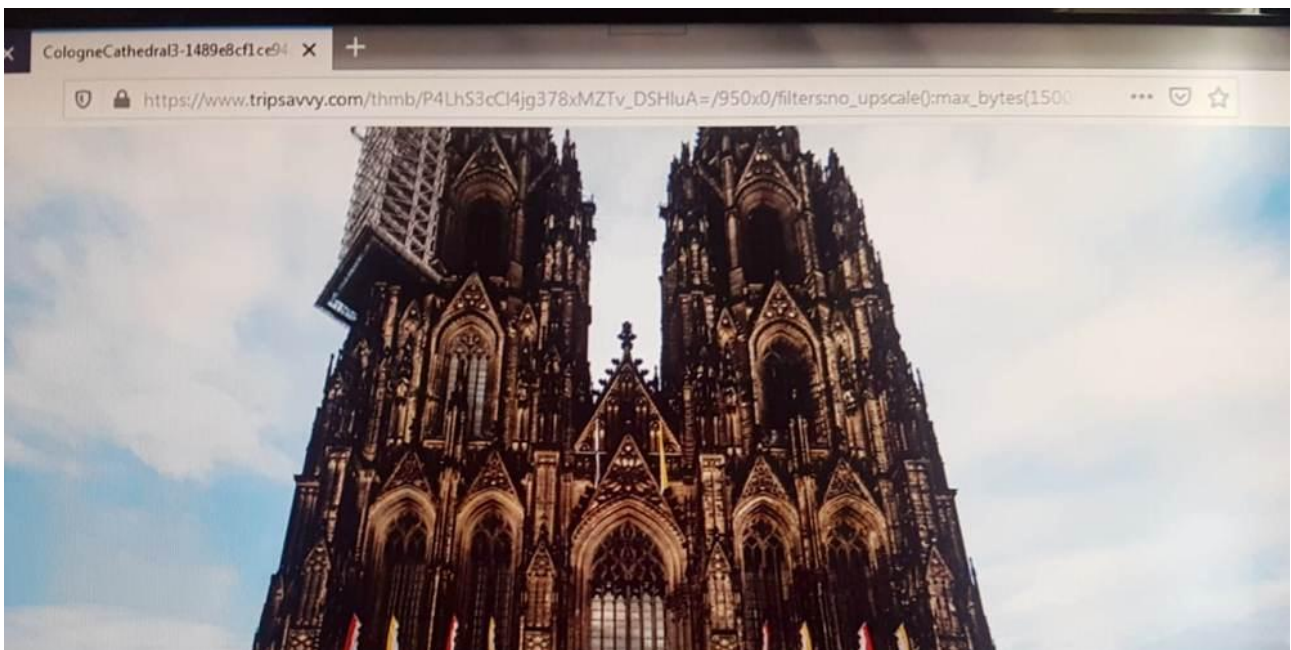
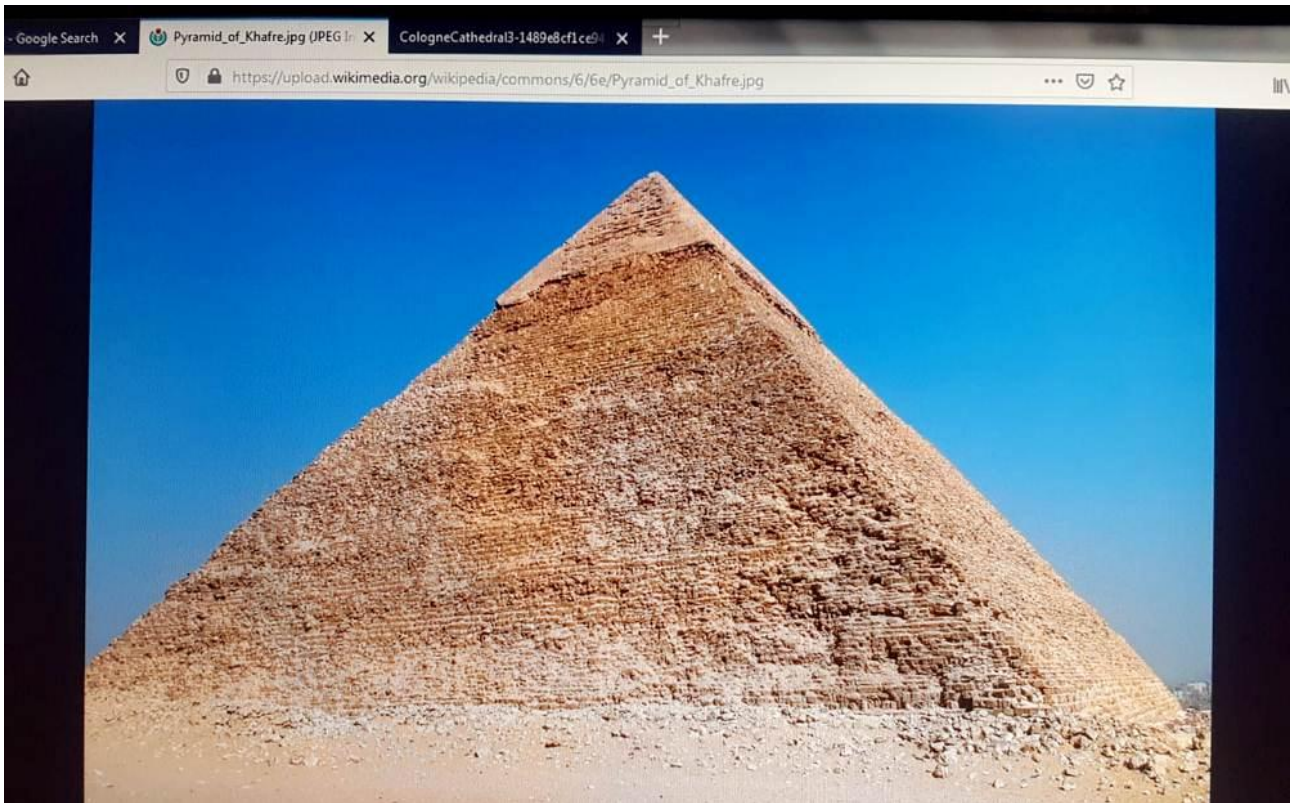
It can be seen that much modification has been done here. Researchers noted that many of the stone blocks were randomly placed at the site as if someone had deliberately placed them there - and the site did not look thousands of years old - but looked like it was only a few centuries old - maybe 200 or 300 years old. Researchers also noted that the grass or greenery - also did not look old. Stone blocks being randomly placed was a common feature in many of these alleged ancient sites



Above is a photo of the same place in Ancient Baalbek from the 1870's. Researchers noticed that there is no grass or greenery in the photo - and also there were hardly any stone blocks all over the floor. Researchers concluded from the photo evidence - that Baalbek was not ancient and was a more recent site - and the claim that it was ancient - was nothing but a lie

Below is a photo of the pyramids and it is supposed to be thousands of years old. The pyramids in Egypt and almost all of the so called ancient temples in the Middle East - show no dark colouring as a result of damage or weathering over time - as if the buildings were made in the last 2 or 3 centuries. Researchers compared many

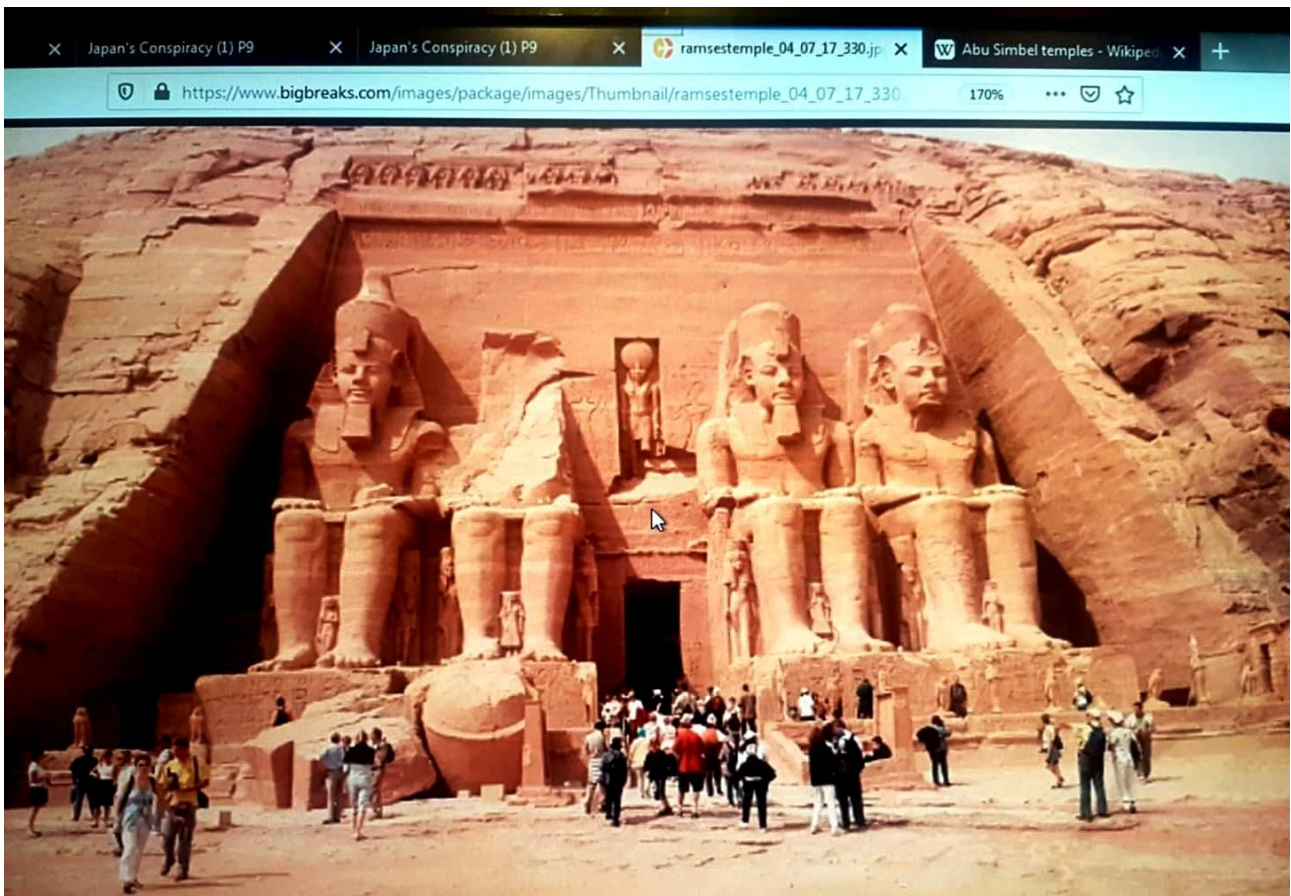
of the major so called ancient sites and found no evidence - to show that they had any dark colouring



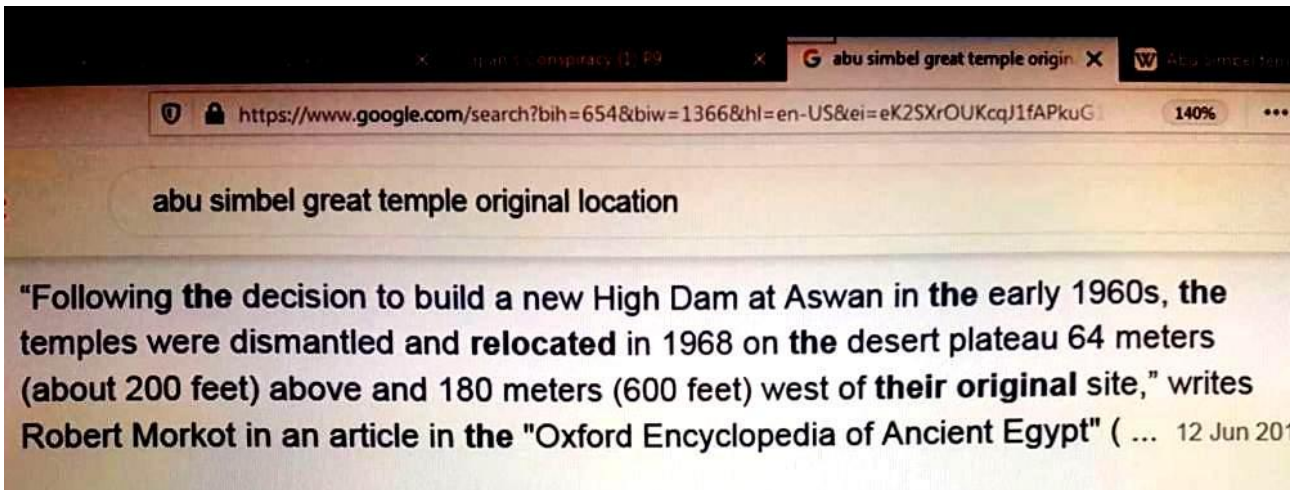
Above is Cologne cathedral in Germany - many thousands of buildings around the world - look older

than most of the supposed ancient temples in the Middle East. Historians try to explain this with their ridiculous scientific explanations which researchers do not believe at all. The evidence was simple and clear.


Below is a photo showing the Great Temple of Abu Simbel in Egypt. This temple was supposedly built by Ramesses the Great and is also supposedly thousands of years old. There are 2 major temples in the area and the other temple is called the Small Temple.




The temples were relocated in the 1960's, not far from their original location.




Researchers found something very strange - from what they saw - while the temples were being relocated. Below is a photo of parts of the temple - after being dismantled





**Above and below are photos showing work being done
- while relocating the temples**

[kimedia.org/wikipedia/commons/f/fb/Abusimbel.jpg](https://commons.wikimedia.org/wiki/File:Abusimbel.jpg)



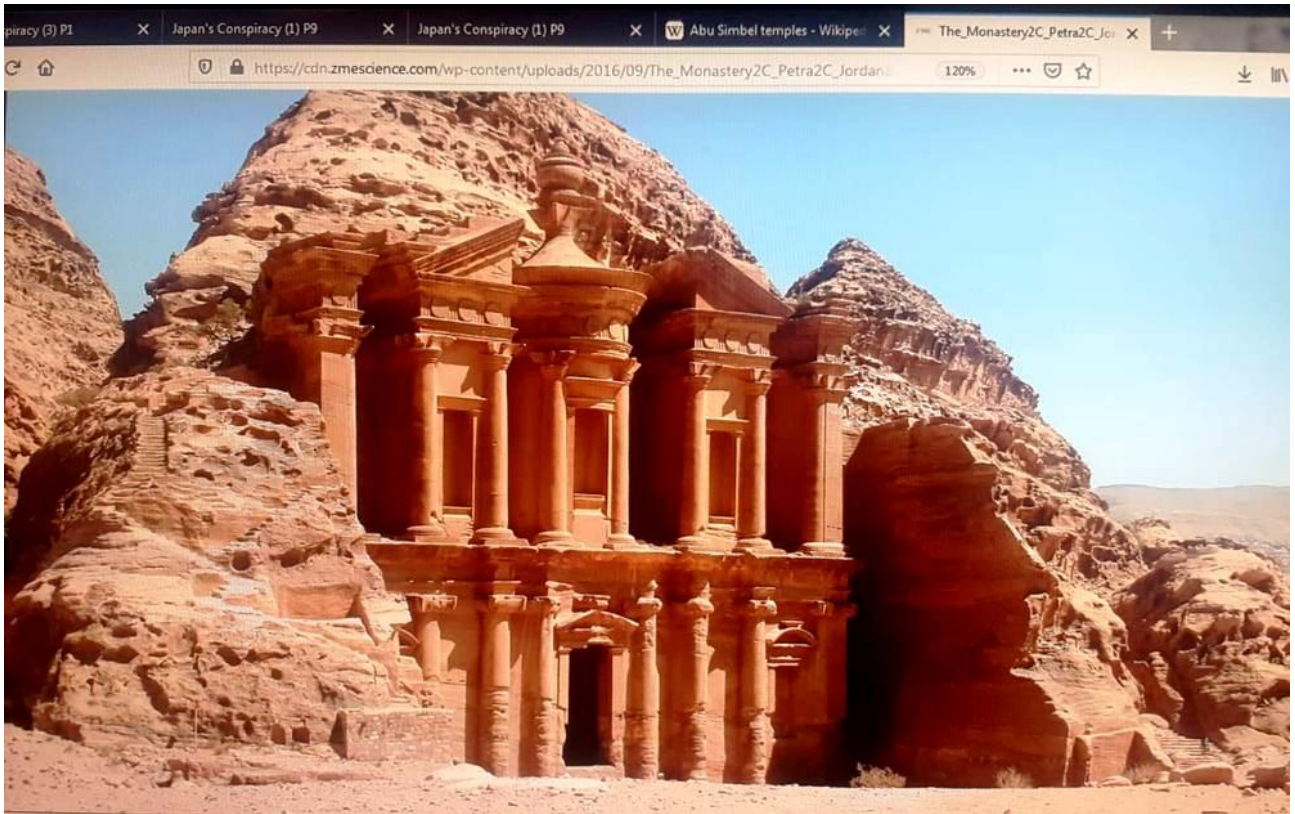
What researchers noticed was that the temples were taken apart - and put together again - like lego. This was

very suspicious because the temples were supposed to be thousands of years old

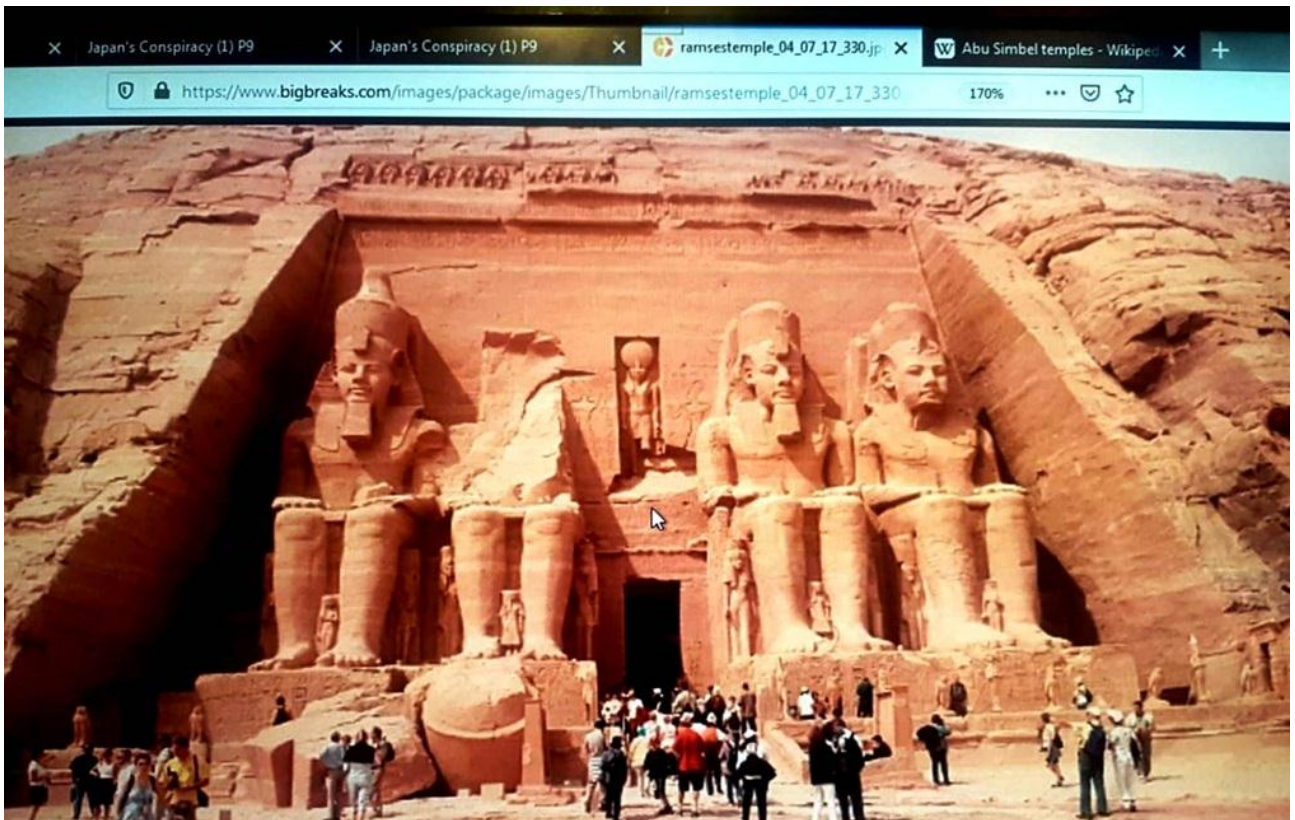
Researchers did a full investigation behind the temples and found that they were supposedly discovered by Jean Louis Burckhardt or Johann Ludwig Burckhardt - allegedly in 1813.



The dating for the events in the life of Burckhardt cannot be fully verified - some researchers say that he may have been alive in the 1860s or even later - or his name may have been used after he died. This Burckhardt was known as Bukhari or Buhari - and claimed to have discovered - Abu Simbel in Egypt and the lost city of Petra in Jordan - see below



Researchers noted the similarities between Petra and Abu Simbel immediately

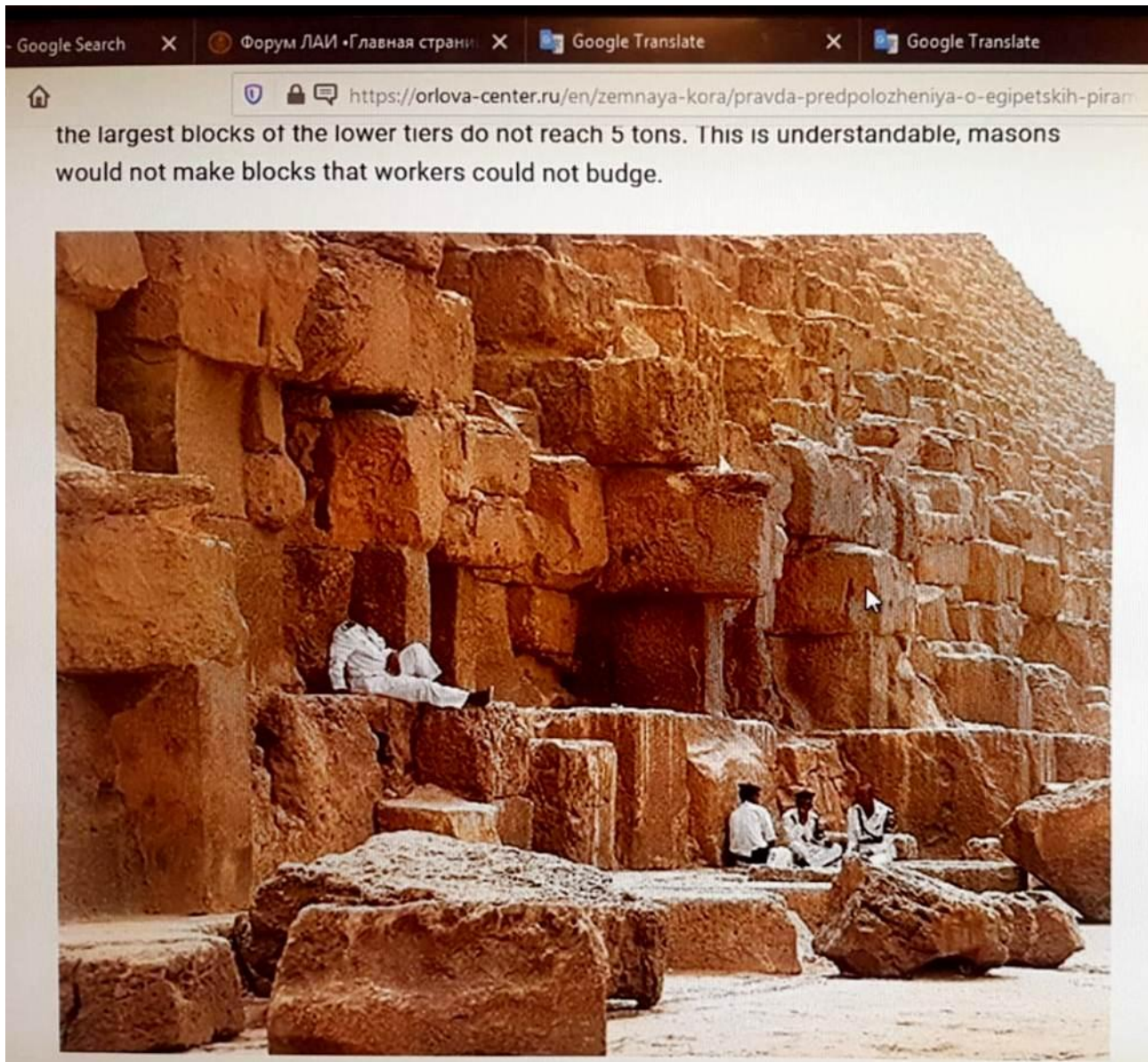


Petra is located in Jordan - and Abu Simbel is located in Egypt. The two places looked almost the same - one site is supposed to look Ancient Greek or Ancient Roman style - and the other site, was supposed to look Ancient Egyptian style. Researchers found all this very suspicious and began to doubt if they were ancient sites at all. Researchers suspected that Burckhardt and his team - may have constructed the 2 places - and not discovered them

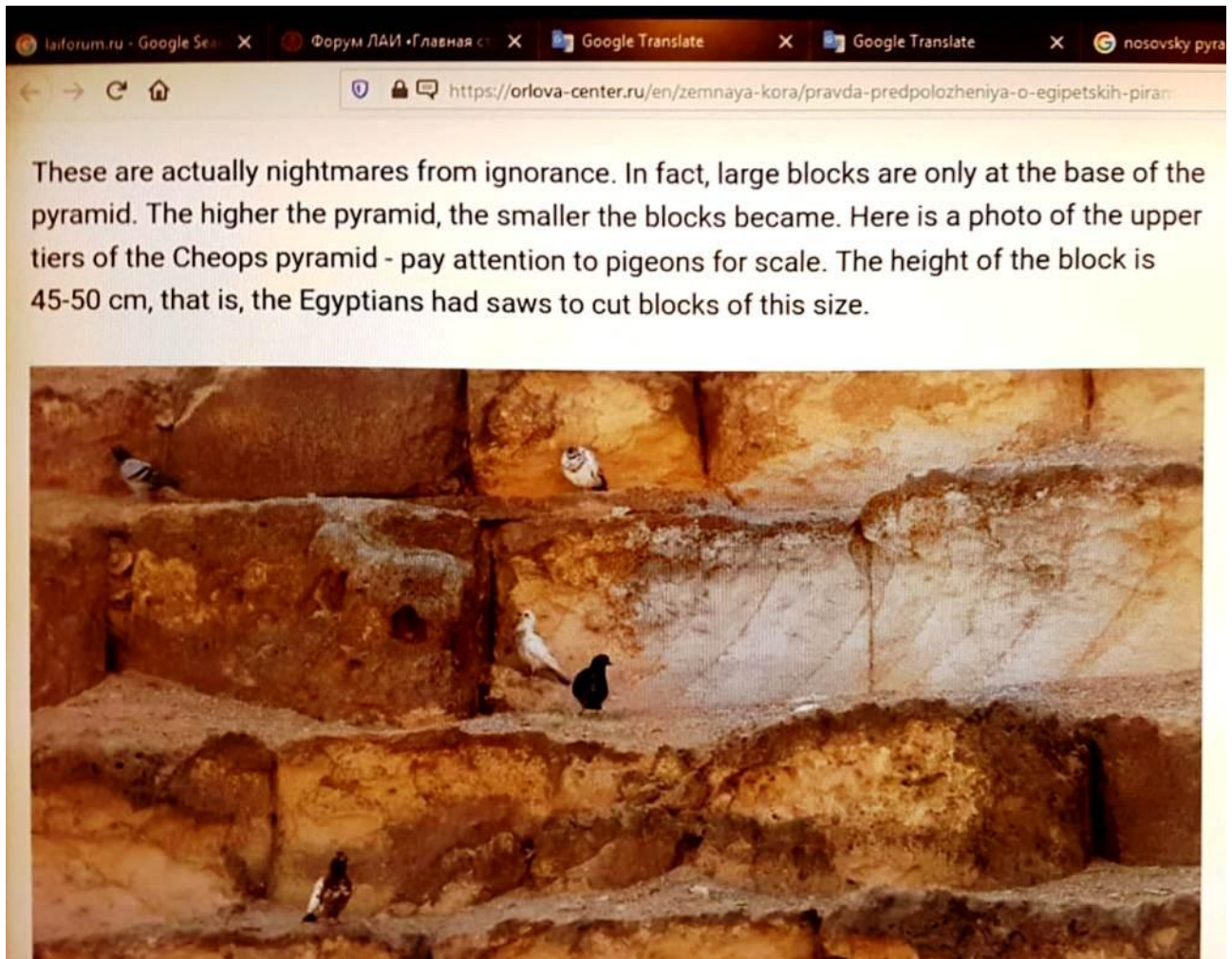
Researchers found a similar problems in all the monuments and artefacts that they examined - relating to the Ancient Sumerians and Babylonians and Assyrians and Egyptians and Greeks - and other alleged ancient sites around the world.

Many historians say different stories regarding the Pyramids in Egypt and how they were built and many of them - give you the impression that the pyramids are made from very heavy blocks and are difficult to construct. Many people are making huge amounts of money from such stories. Stories are out there claiming that Aliens - such as the Anunnaki - built the Pyramids. Researchers began to check if these stories are true or false.

Researchers noted that the blocks at the bottom of the pyramids looked a little large - but when you started looking up - the blocks were much smaller.



In the photo above we can see blocks from the Great Pyramid at Giza - notice the size of the blocks compared to the size of the people - they are not as big as we are made to believe. Many blocks are less than a cubic meter - and the largest blocks are not even 5 tons in weight. Researchers noted that the blocks near the bottom could easily be prepared exactly where they were positioned - and there was no need to carry or lift them

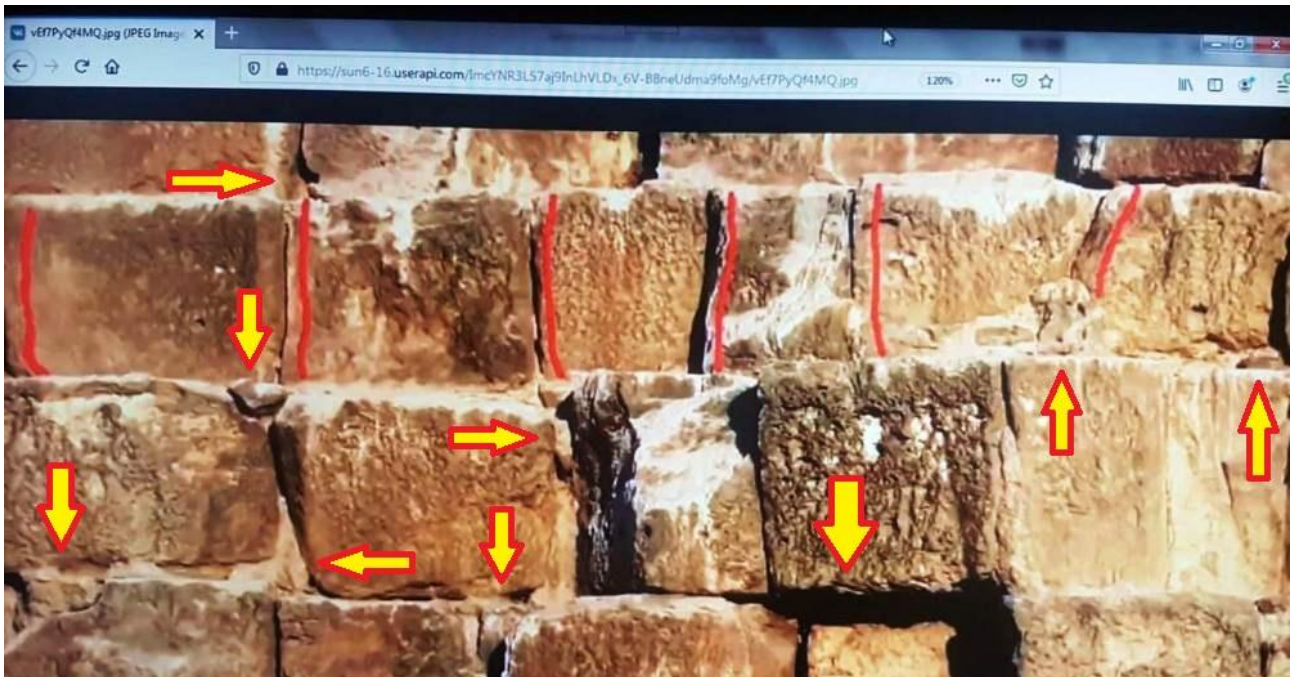


In the photo above we can see blocks that are higher up in the Great Pyramid at Giza - notice the size of the blocks compared to the size of the birds - they are much smaller compared to the blocks at the bottom of the pyramid. The blocks that were higher would need to be smaller - to make them more easier to lift - and to place them there

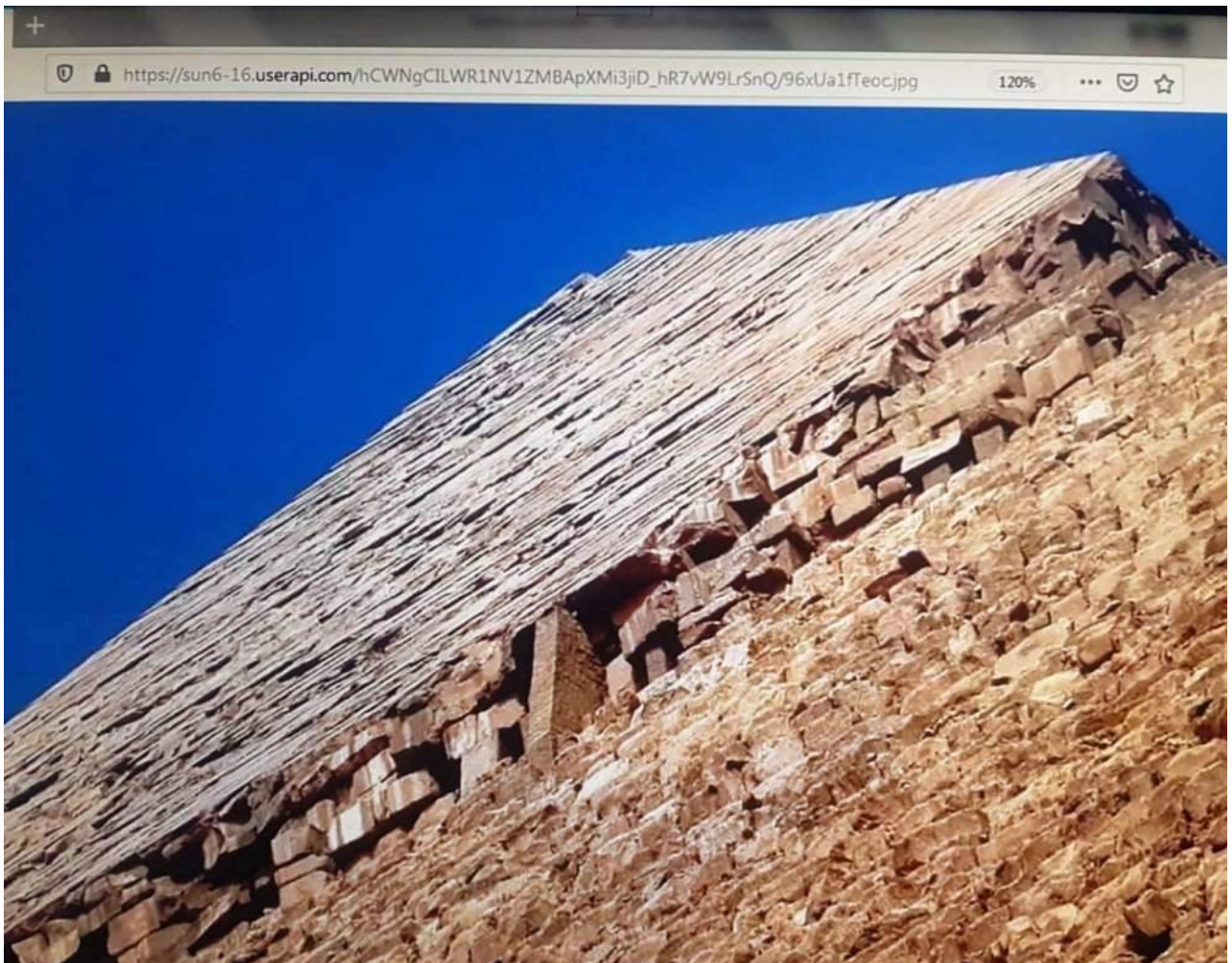
A closer look at the 3 big pyramids at Giza revealed to researchers - that the construction must have been done by inexperienced workers - and that the mangement of the construction - did not really care how

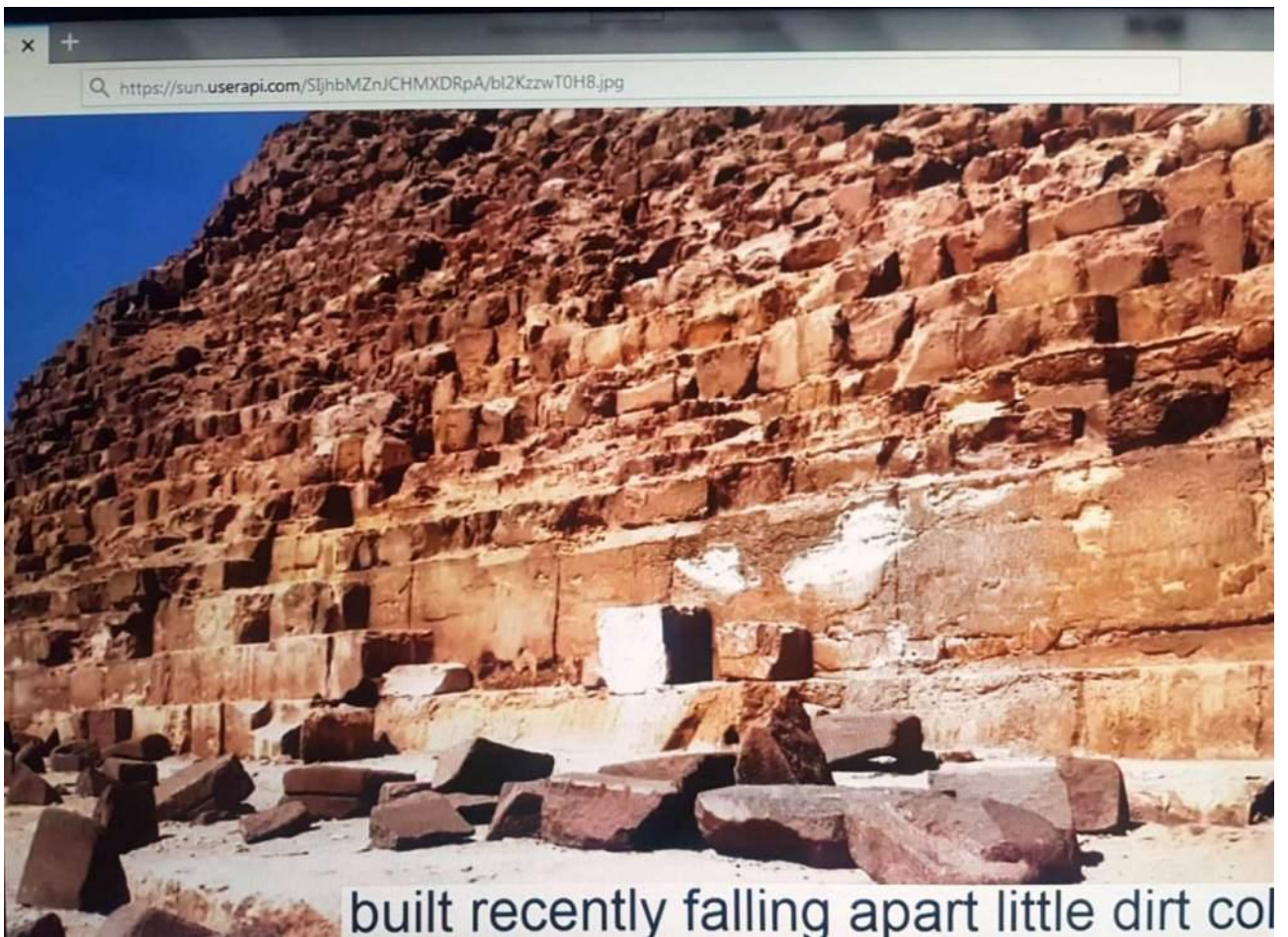
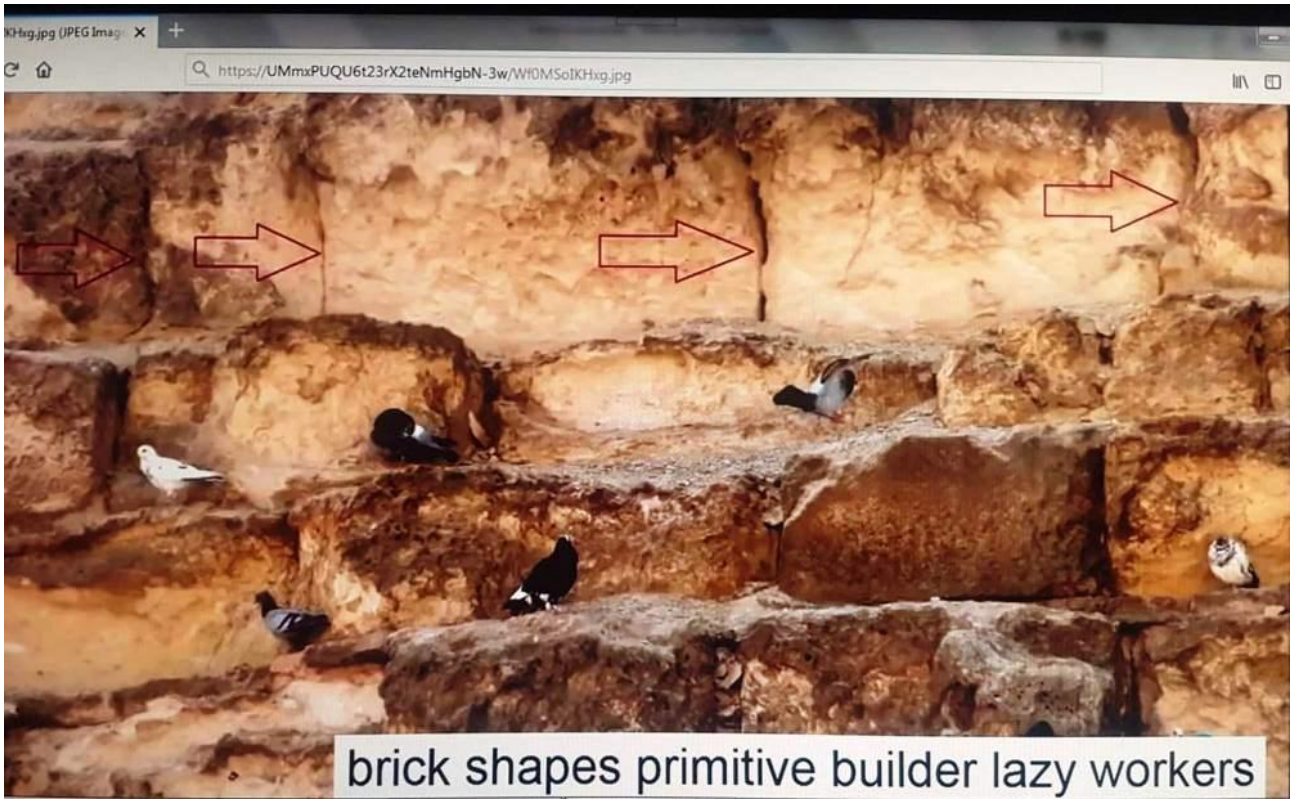
the workers did the job - as long as they got the work finished - and of course - as fast as possible.

The photos below - show examples of random construction work - and show evidence of bad quality work.



The photo evidence shows - that there is no advanced construction at all. No wonder many blocks keep falling and constant repairs are being done all the time

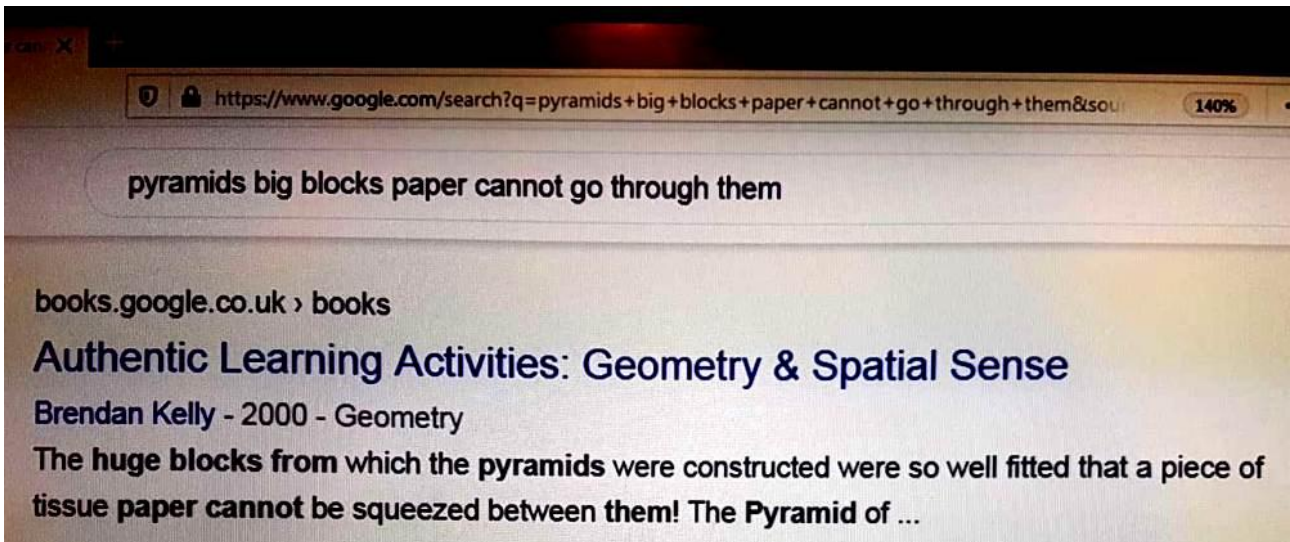




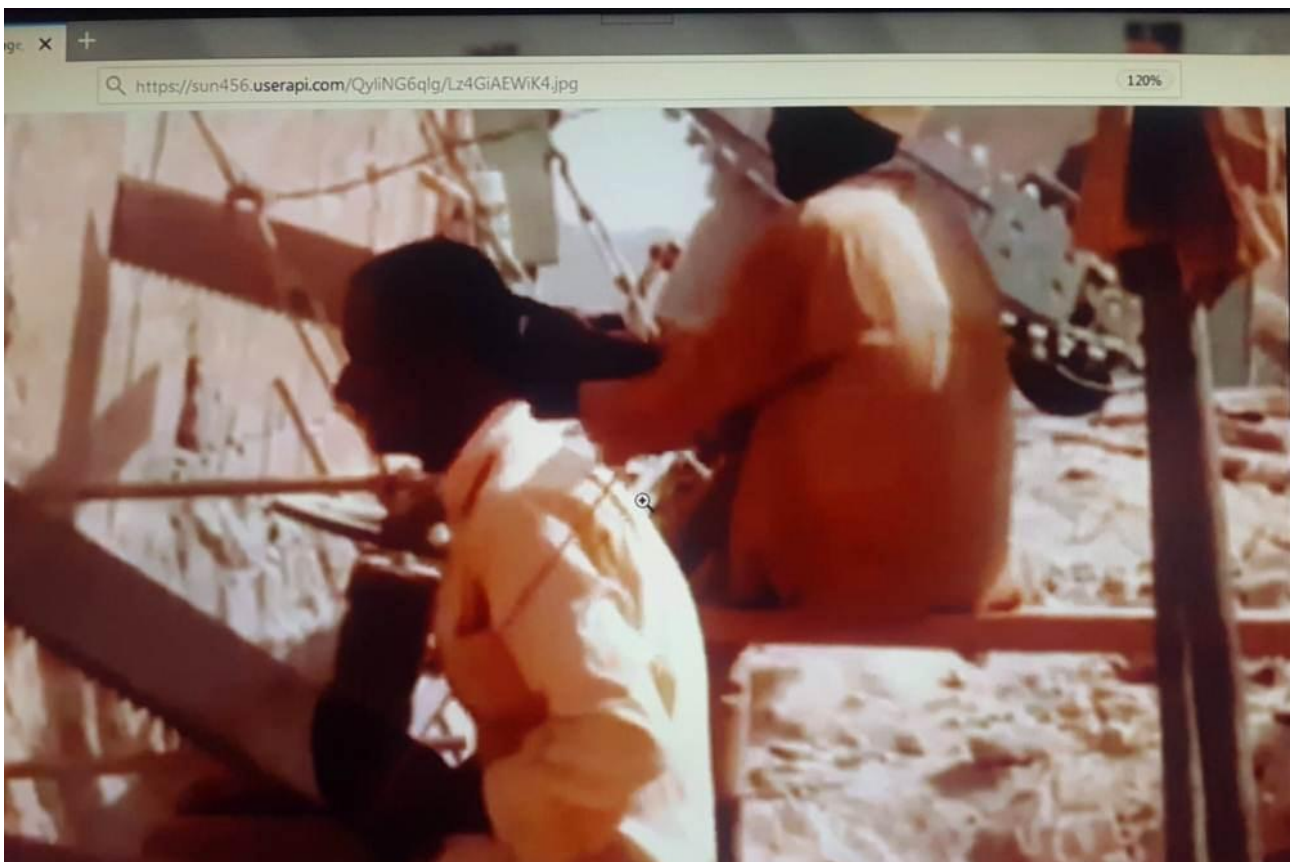
Looking at many photos and videos from the past - researchers could see that women and children were beaten - while they worked in many of these supposed ancient sites in the Middle East. It was obvious to researchers - that the pyramids were built by workers who did not have experience in building - and most of the blocks were very similar - to the blocks found in many of the other sites in the region


Some researchers investigated the the granite found at the Giza complex - and concluded that this could easily have been transported - at any time in the last 2 centuries - either by land - or via the Suez Canal nearby. Looking at all the evidence - researchers concluded that the pyramids were not ancient at all and were built in the last few centuries - and no advanced technology was used to build them

Researchers investigated how the big blocks at the bottom of the pyramids - or elsewhere - may have been created. It is known - that in many of the blocks - at the pyramids and in other so called ancient sites - a piece of paper cannot be placed between some of the blocks



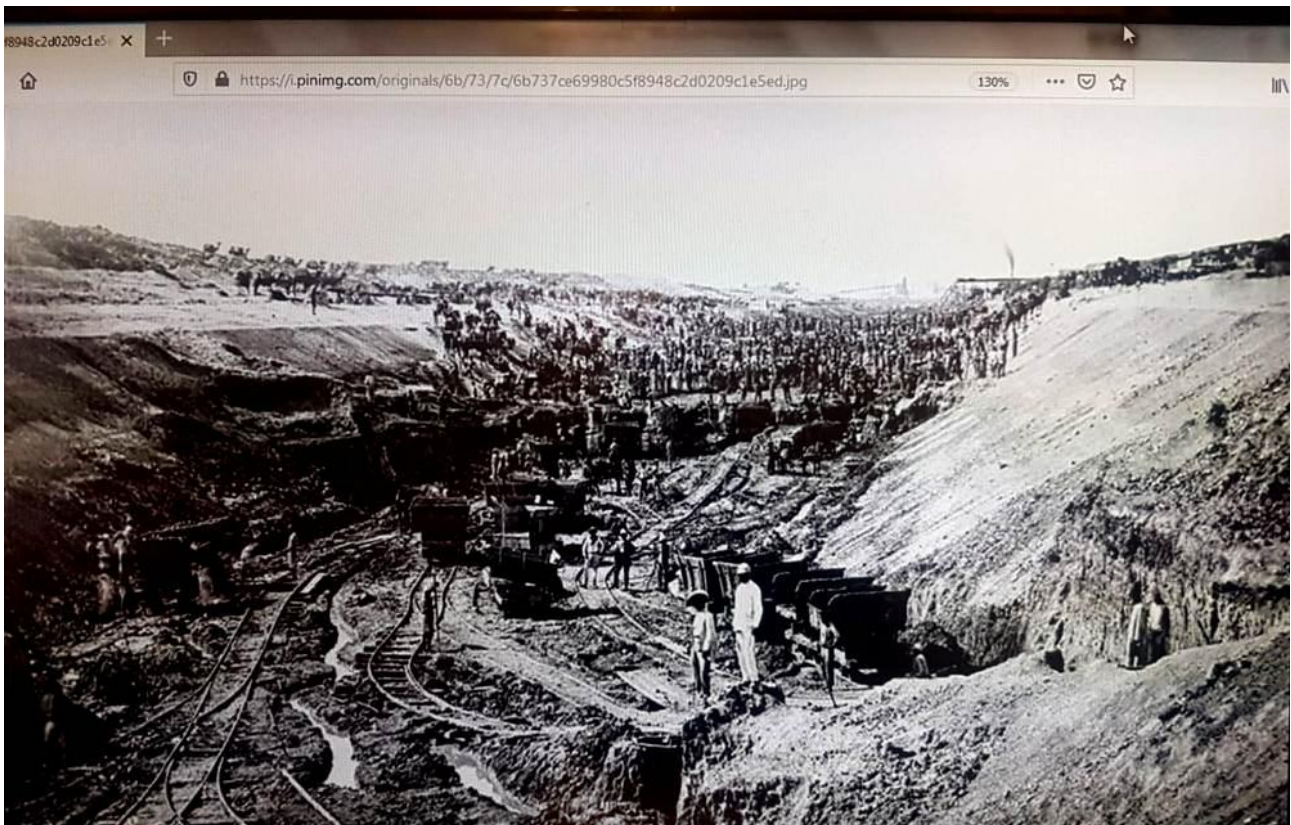
Below are pictures to show how people of the Middle East create a line to separate these big blocks. You can see people in the photos - no need for aliens or the Anunnaki and no need for machinery





Big blocks are created very easily near the bottom of many buildings - and then they are separated very easily. There was no need to lift or move such huge blocks near the bottom of many buildings. The blocks were prepared at the location itself - and then cut - to make them look like separate blocks. The work is done by manual labour in many of the sites - because it is cheaper than using machines - this is why many of the lines separating the blocks - are not always perfectly straight. But, no paper or tissue can enter the gaps, because dust from the blocks cover any spaces within the gaps

The construction of the Suez Canal in Egypt, started supposedly in 1859 - around 140 kilometres away from the Pyramids at Giza



Above is a photo from that time - showing construction work being done at the Suez Canal - and the same rail tracks can be seen here - same like in all the so called ancient sites

The canal construction was organised and managed by Ferdinand de Lesseps and by many other people from Europe. The canal was constructed with over 30 000 local workers at any given period - and upto a million workers or more - at other times of construction.

Over a hundred thousand people died - during the 10 year period taken to build the Suez Canal. They were not normal workers - but slaves. Modern historians try to give this history a nicer image - by calling it forced

labour. It was slavery - and this was nothing new in the Middle East

The European powers - such as the British and French - used slave workers throughout the region for many of their projects. More than two and a half billion - cubic feet of earth - had to be moved for the canal. When one looks at the true recent history of European slavery in the Middle East - one can see how it has affected the region even today

What researchers noticed about the construction of the Suez Canal - was that the same methods of European management and construction - was taking place there - same like in other places in the Middle East. Such a grand canal was built at that time. Researchers did not find it hard to believe - that the pyramids were built - in the same way like the canal - and in the same way like all the other historical sites in the region



In the above photo from the Amarna site in Egypt - we can see a man who is beating a female slave who is carrying soil. This site was organised by so called British archaeologists - what kind of archaeology is this?

The British and the French, and other western interests - forced so thousands of people to work as slaves in the region. To find slaves to build the pyramids around that time - would be no problem at all - and not so many slaves would be needed to build the pyramids - compared to the number of slaves needed to build the

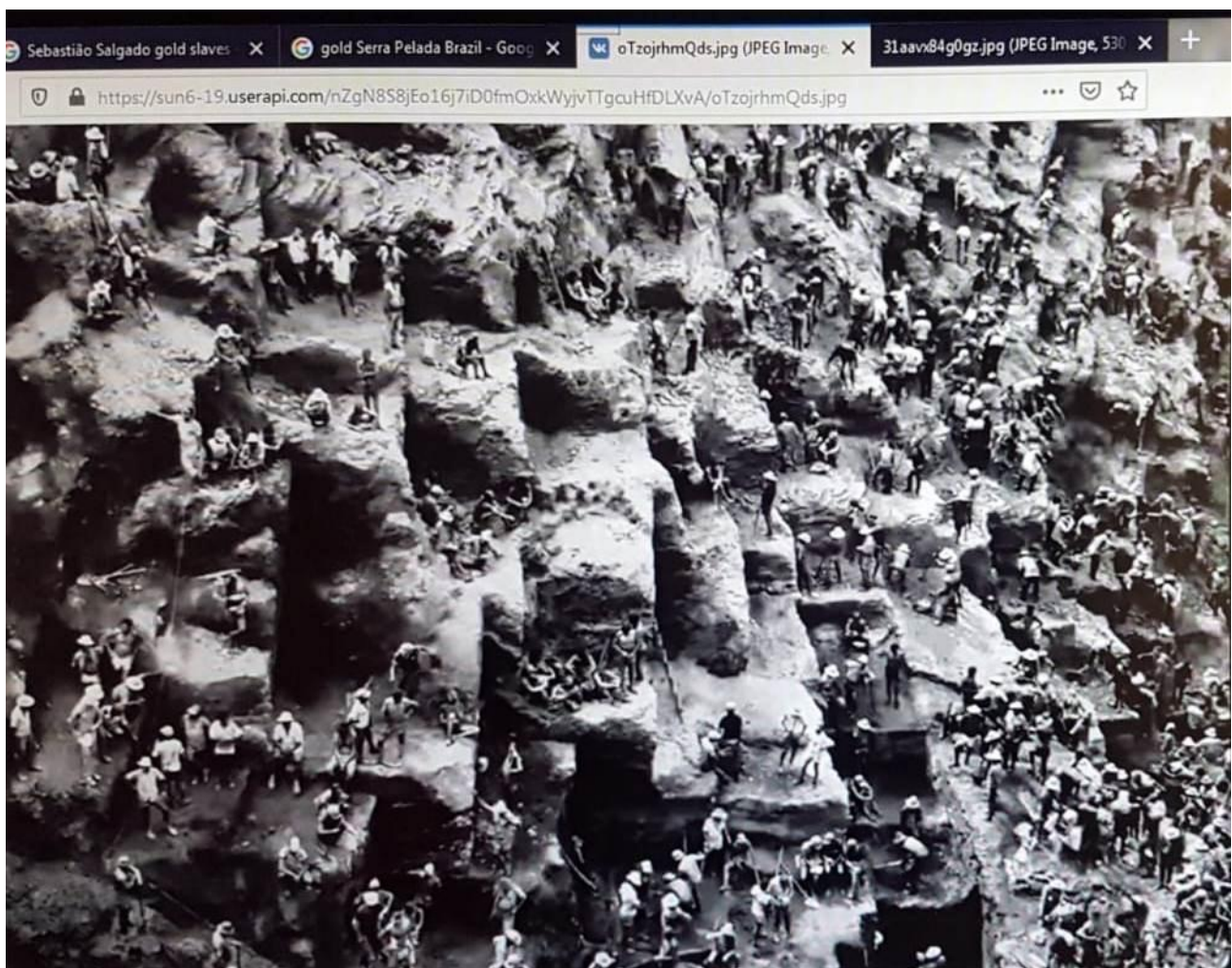
Suez Canal. No wonder the blocks at the pyramids - and in all the other so called ancient monuments - are not so neatly arranged. After all - using children and women and slaves - and beating them to work - what type of construction results do you expect?




Where did these archaeologists find these thousands of women and children - who were made into slaves - in so many different sites? How did they organise these huge operations - like big companies do? Who financed them? Does this look like they are looking for true history? Does this look like they were interested in

finding true history? Or was this a business venture - to create fake history - which will make them millions of dollars?

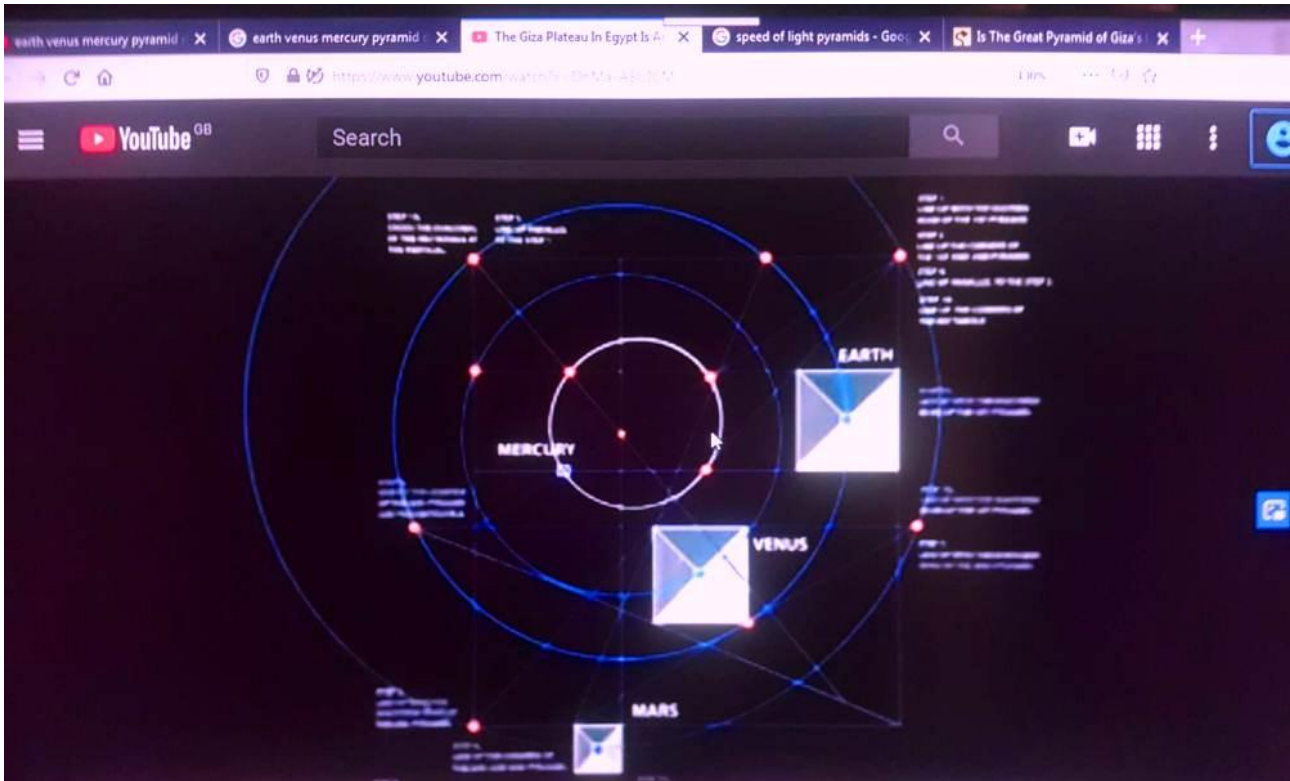
Many of the women and children were kidnapped from their families - and many of them never made it home - they lost memory of where they had come from or didn't know how to go back. Many of them died from disease and starvation. Many other abuses took place in the region by these so called archaeologists and their teams (especially to many young women) - they are too disgusting to mention here. No wonder the Middle East is a mess.



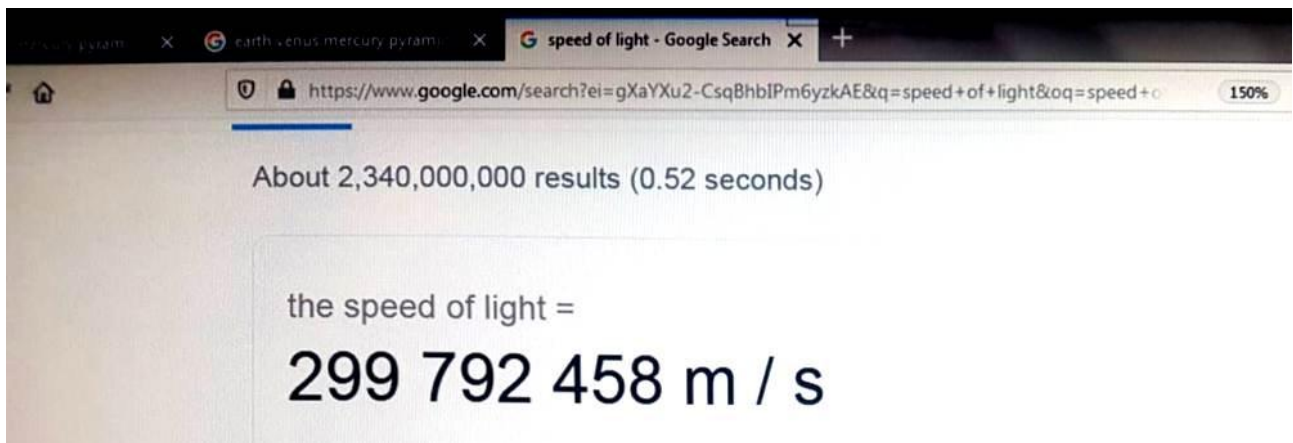
In the photos above and below - mining operations in the 1980s in Serra Pelada, Brazil.



Researchers noticed from the photos - how much work many poor people did. From this - we can see that humans have the capability to build the pyramids



Above is a photo showing how the dimensions of the Pyramids at Giza, Egypt - could possibly have some similarity with the Earth, Venus, Mars and Mercury. This is not exactly true - as some people may claim. Researchers found error in these so called calculations - it was purely speculation, inaccurate and did not have conclusive evidence. With speculative methods - anything in the world - can align with the planets. And ofcourse - in the photo above - there is no pyramid of the sun or for the planet mercury - it is pure speculation

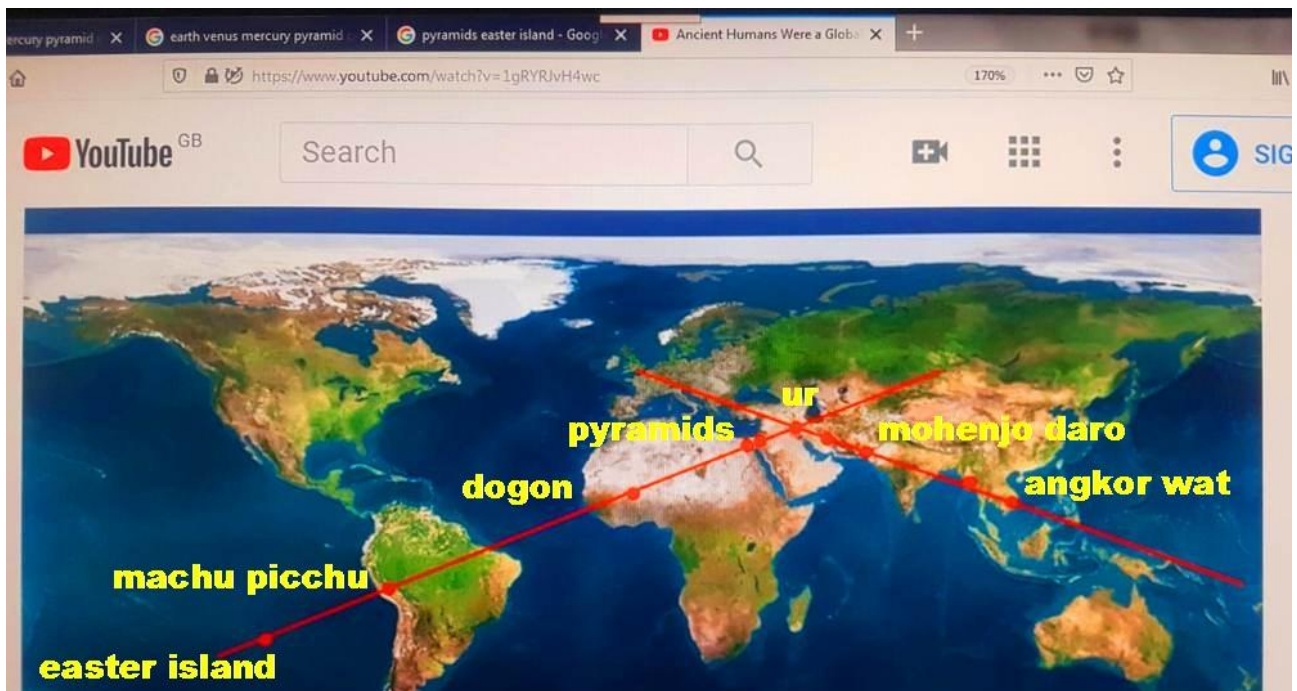


Above is the common figure shown for the speed of light - 299 792 458 m/s



The latitude - 29.9792458 North - supposedly intersects the Great Pyramid of Giza - at the longitude of around - 31.134667. This looks similar to the speed of light?

At first this looks amazing - but it is misleading. The latitudes numbers - between 29.980150 and 29.978150 - all intersect the Great Pyramid. This means that there are around - 2,000 numerical latitude numbers - to choose from regarding the location of the Great Pyramid.



There is much talk of the Pyramids at Giza and other historical sites - that may possibly show some degree of alignment to some monuments - but this sort of alignment can be done for any building in the world - it is nothing more than speculation. This is because the pyramids do not align at all - with thousands of famous sites around the world. In a world where there are thousands of monuments - almost all of them - form some form of alignment - with one monument or other - in different places in the world. Such alignments and mathematics can be found from many monuments all over the world. Researchers looked at other important sites in the Middle East to see what they could find

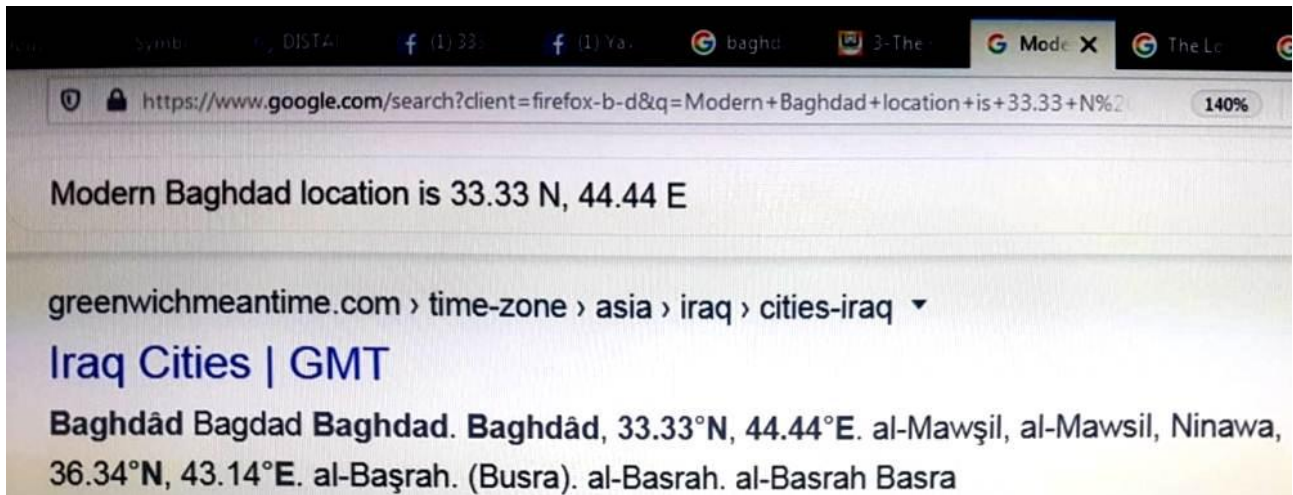


The above photo shows - Place de la Nation - Paris

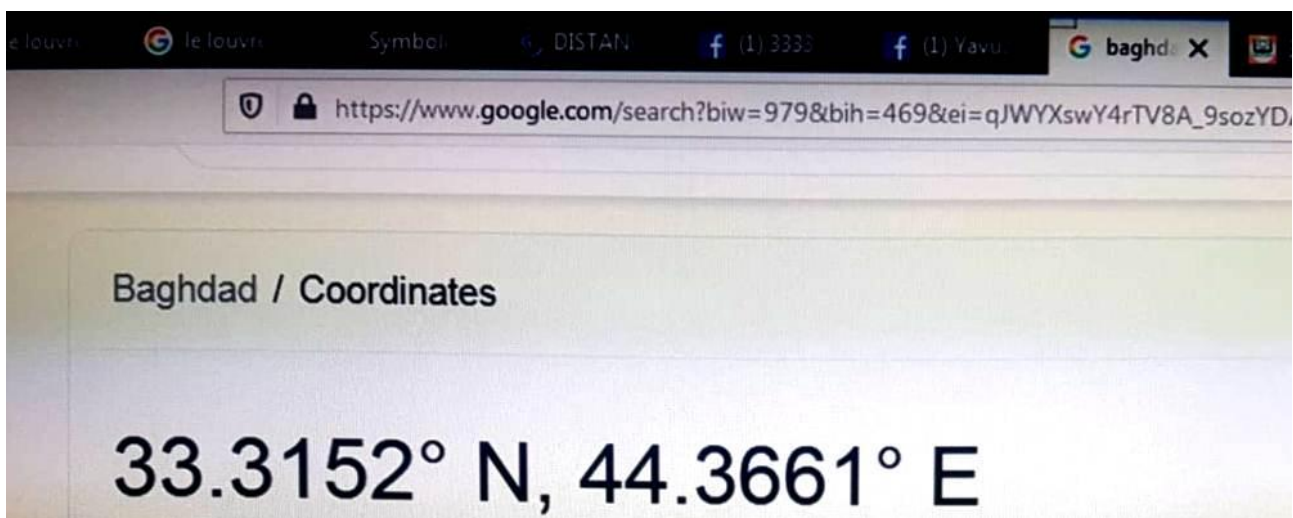


The above photo is Dome of Rock - Jerusalem

It is claimed that the Place de la Nation is supposedly 3333 kilometers from the Dome of the Rock - depending on how the measurement is done - but this is very speculative - because where do you start the calculation - and where do you exactly end it

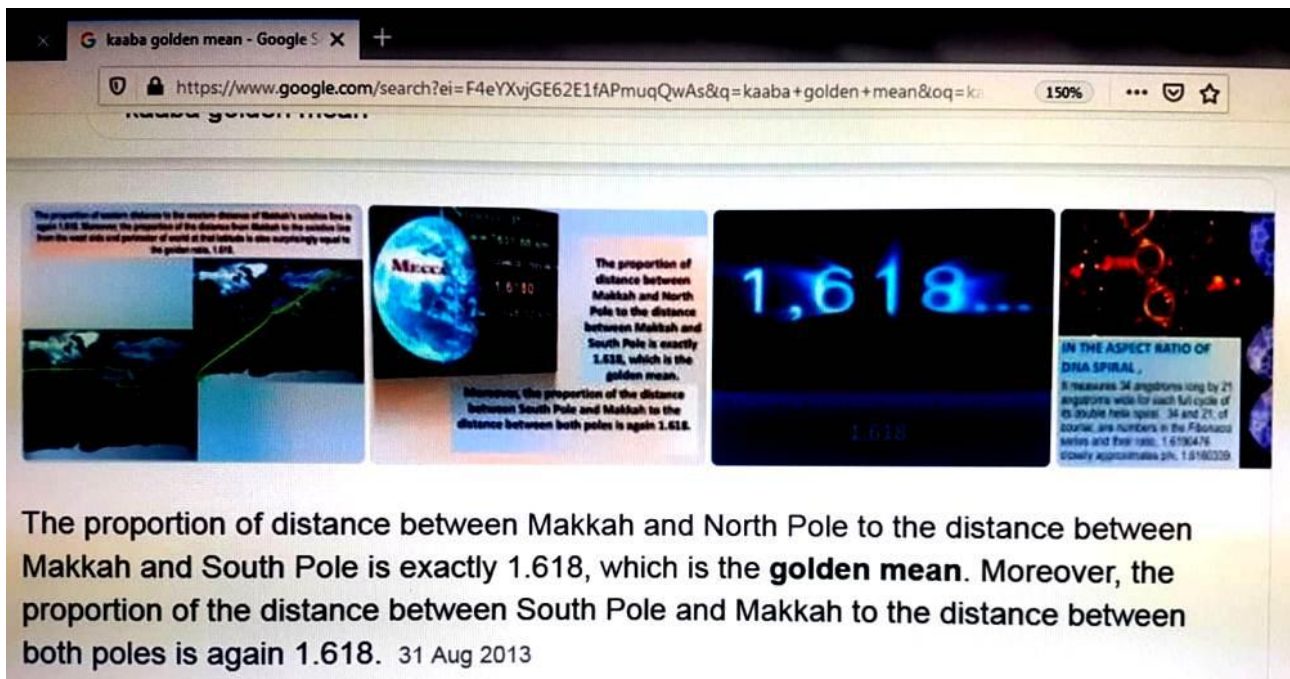


It is said that the location of the city of Baghdad in Iraq is 33.33 degrees north and 44.44 degrees east



But the cities coordinates can be many different numbers - because the city is very big and has hundreds of different locations within greater Baghdad

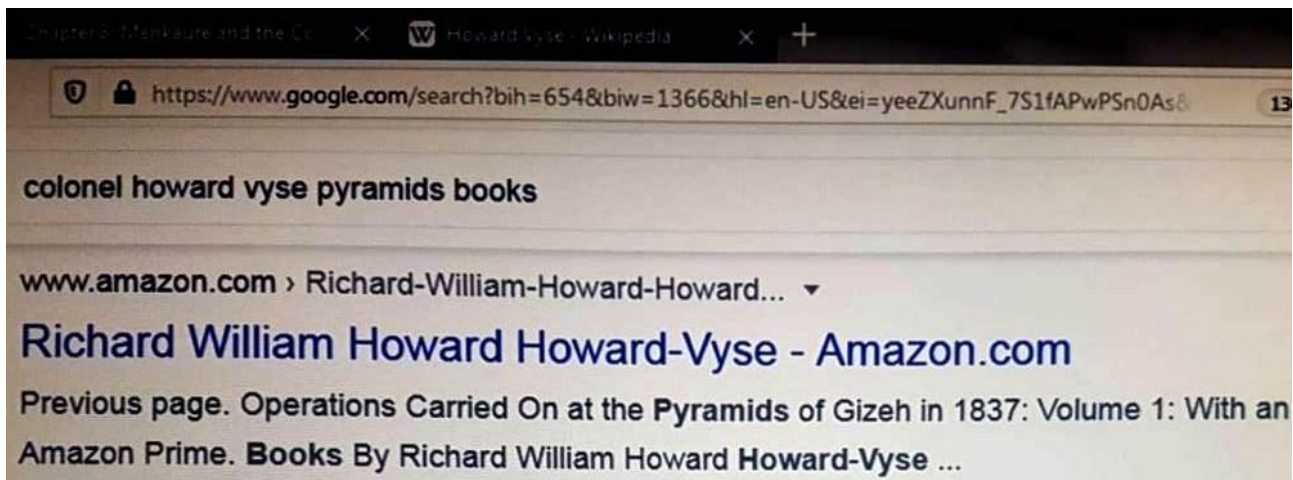
So to say that the location of Baghdad is 33.33 degrees north and 44.44 degrees east - can be misleading



The city of Mecca in Saudi Arabia, the number one holy city of Islam - is claimed to be roughly at the golden mean position - between the north and south pole. But, so is everything else - that is roughly at the same latitude as the city of Mecca

Yes there is a genuine case that many monuments and locations around the world have some form of alignment. But architects and designers in the last few centuries - have created such alignments and there is nothing mysterious about such things. Modern architects for example are very educated people - and when they design buildings and choose locations - they do so using mathematic information that shows alignment with many different things. This was more evidence - that the pyramids were not old - and designed by modern architects - who also aligned the pyramids - with other things in the world

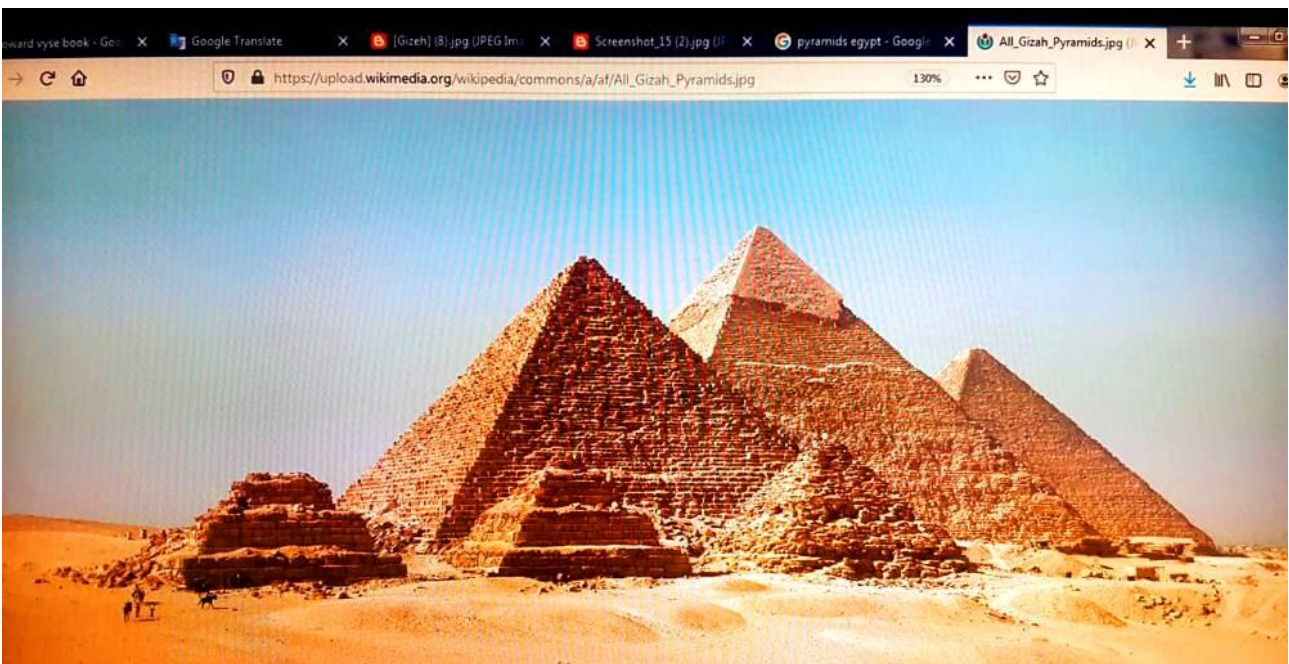
Historians claim that allegedly - there is much written documentation - to show that people had visited the pyramids in the last few centuries and that the pyramids are thousands of years old. Researchers investigated these documents to see what they found within them



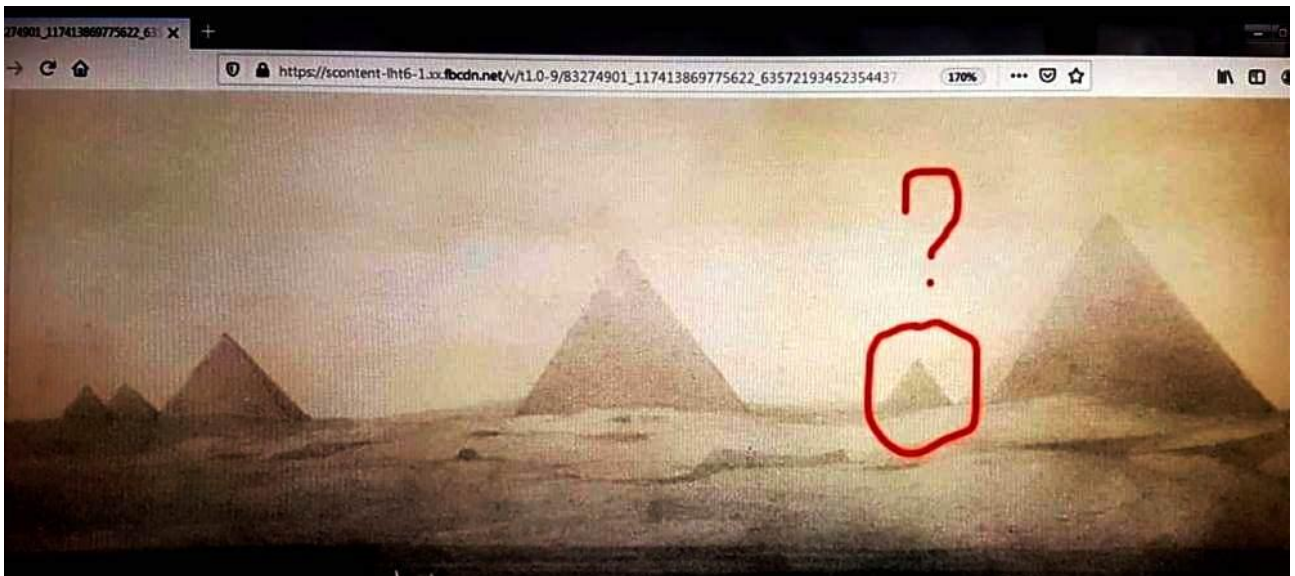
Howard Vyse - allegedly visited Egypt in the 1830's - and allegedly spent much time there making investigations of the pyramids. A record of these events was supposedly published in the 1840's. Below is a photo from the book



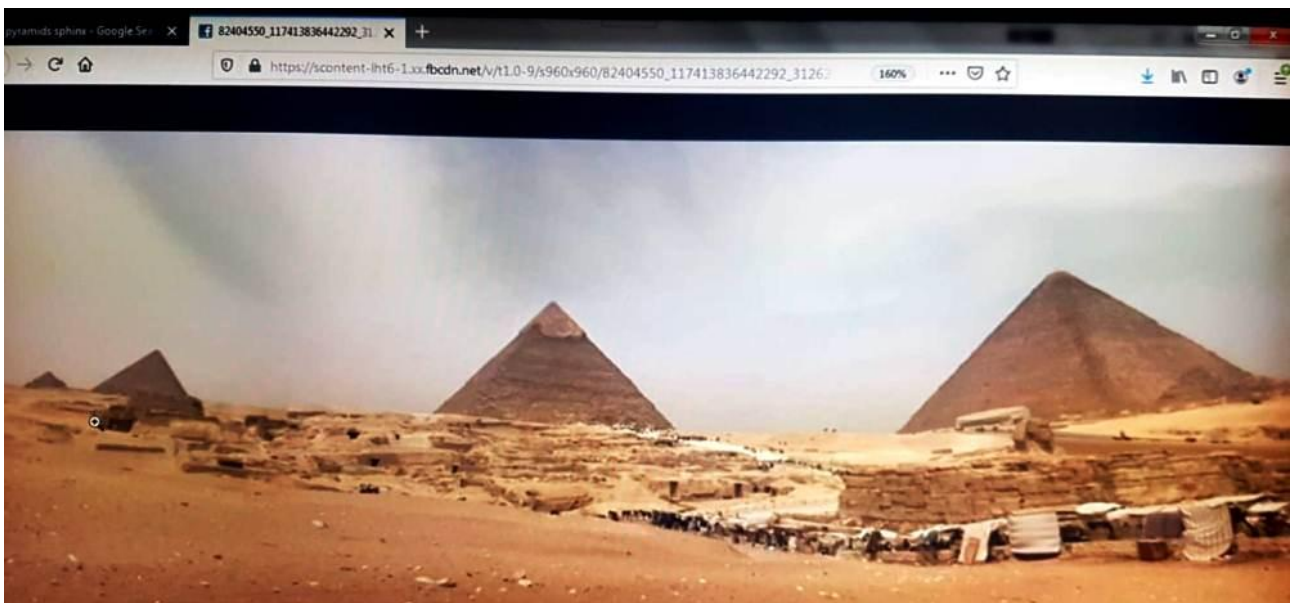
and below is what the place really looks like



It was obvious to researchers that the document of Howard Vyse was a forged historical document. Below is another photo from the book



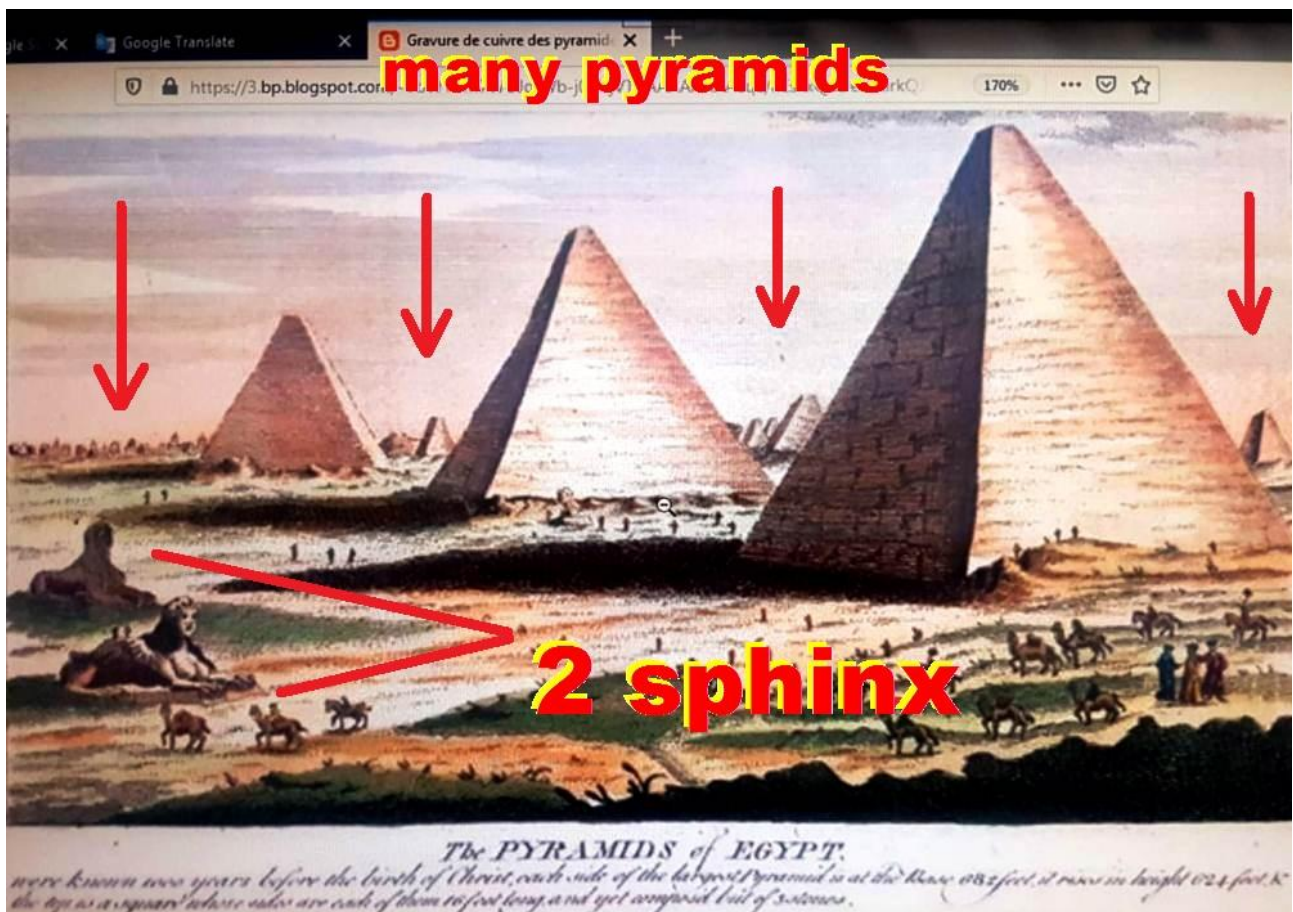
**There is an extra large pyramid in the photo above
Below is a photo of what the place really looks like.**



Researchers noted that the pictures in the book of Howard Vyse - did not match the evidence seen at Giza - and concluded that there was no proper evidence to verify this document - or when it was exactly written - or why it was written. Howard Vyse allegedly carried out proper investigations - but looking at the evidence - it

did not look very proper at all. Researchers concluded that this document was a forgery. Many other similar historical documents - showed falsified information similar to this - and it was nothing new to researchers

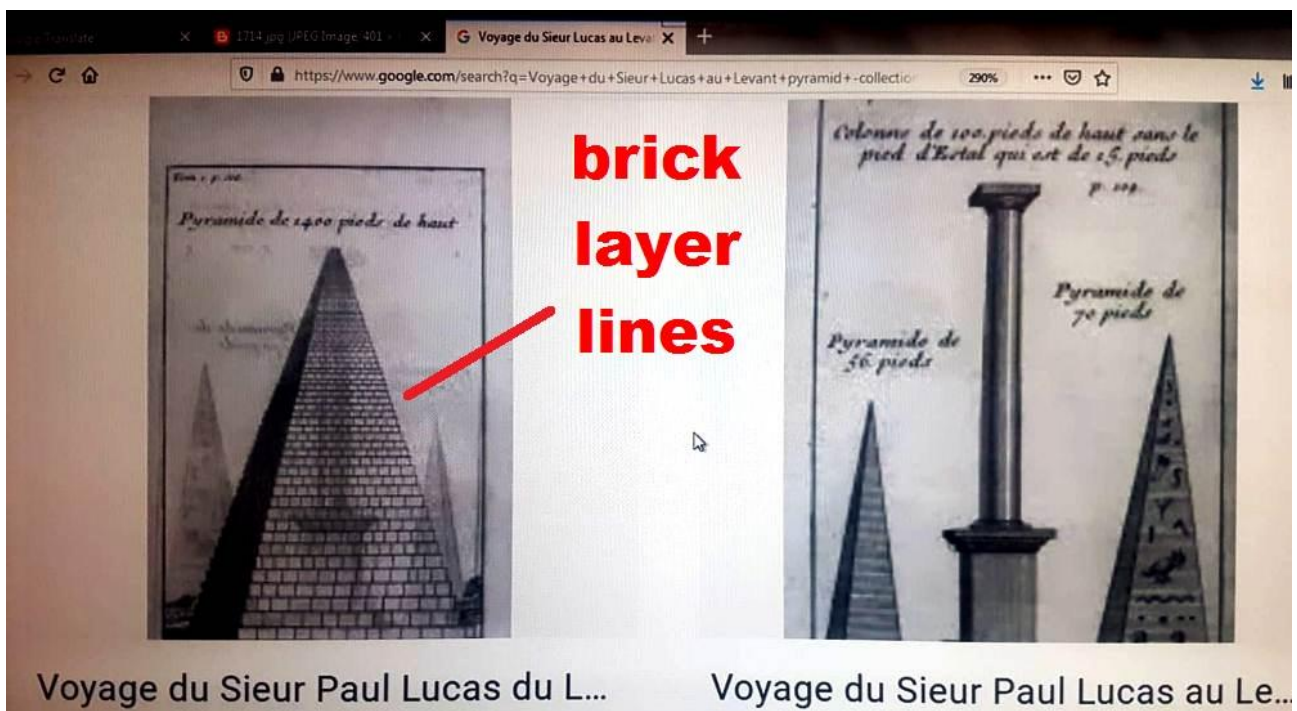
Below is an image allegedly published in London in 1756. It is supposed to show the pyramids at Giza. Researchers noted that there was no evidence to prove the dating



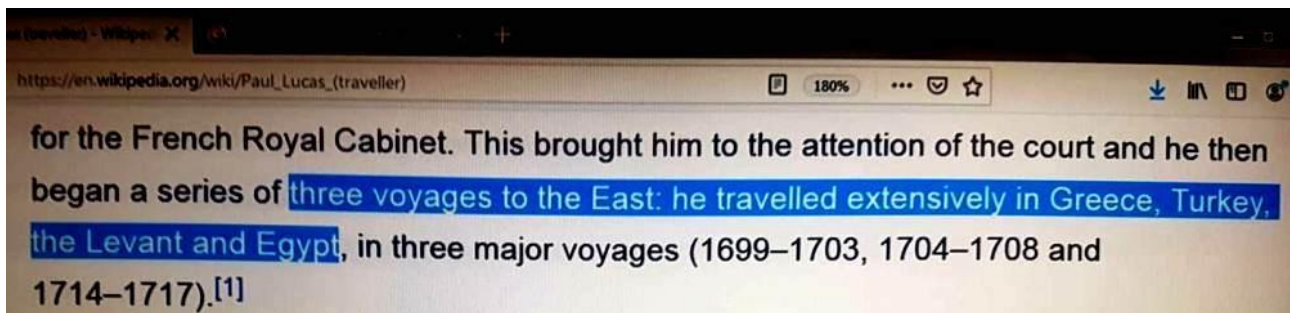
In the image above - the pyramids are arranged wrongly - and there are many extra pyramids - and there are 2 sphinxes

There were several publications in Europe - allegedly between 1500 and 1800 regarding the pyramids - and not even one of these publications - matched the pyramids at Giza

Below is a description of the pyramids by Sieur Paul Lucas in his book - Voyage du Sieur Lucas au Levant - allegedly published in 1714. Researchers noted that his description showed - brick layer lines - and the shapes were different



The description of the pyramids and their appearance was totally false in this alleged historical account.

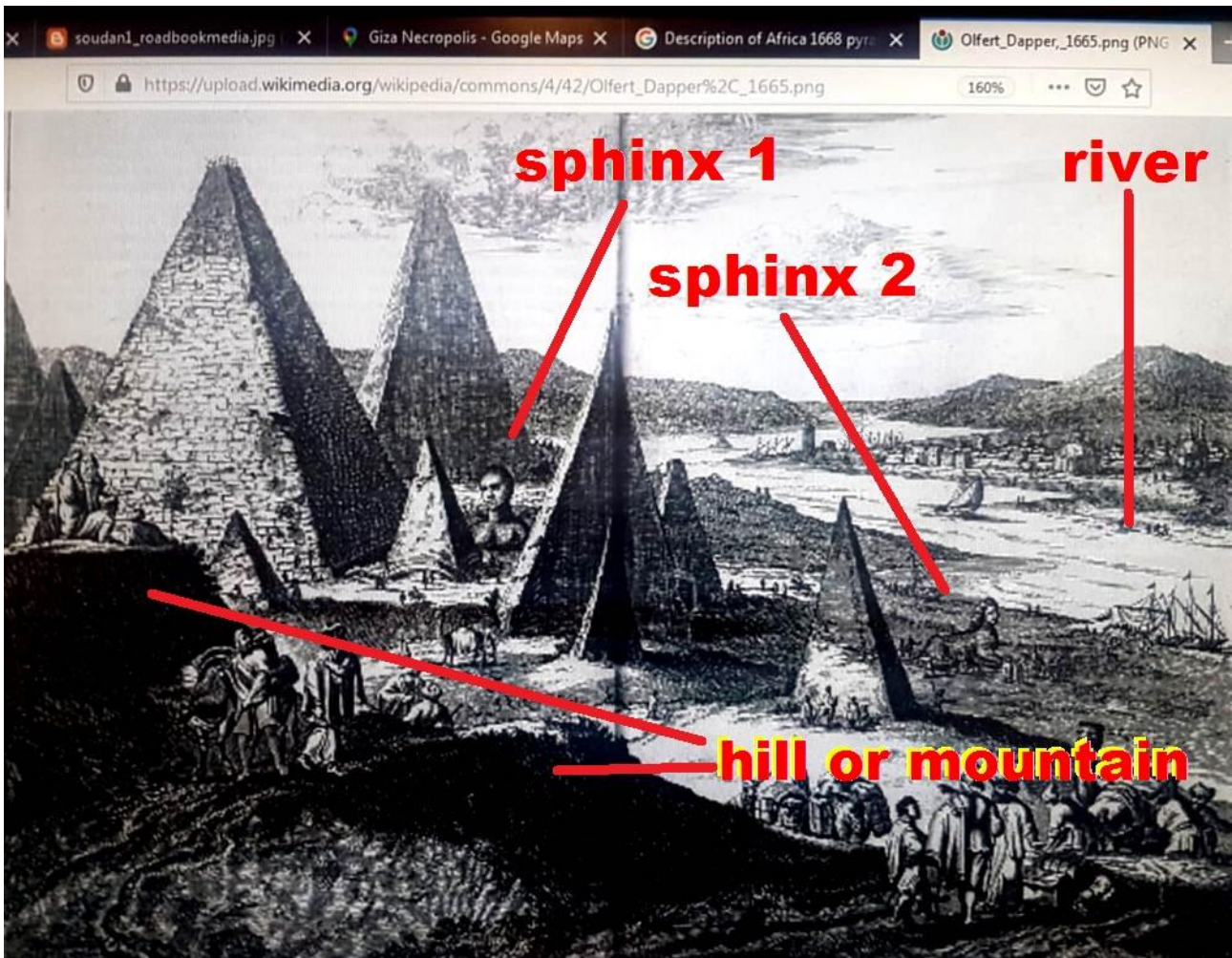


According to historians - Sieur Paul Lucas allegedly went there - and saw the pyramids himself - but the evidence showed that this was false



A book called the Description of Africa - was allegedly published in 1688 and was then available in several European languages.

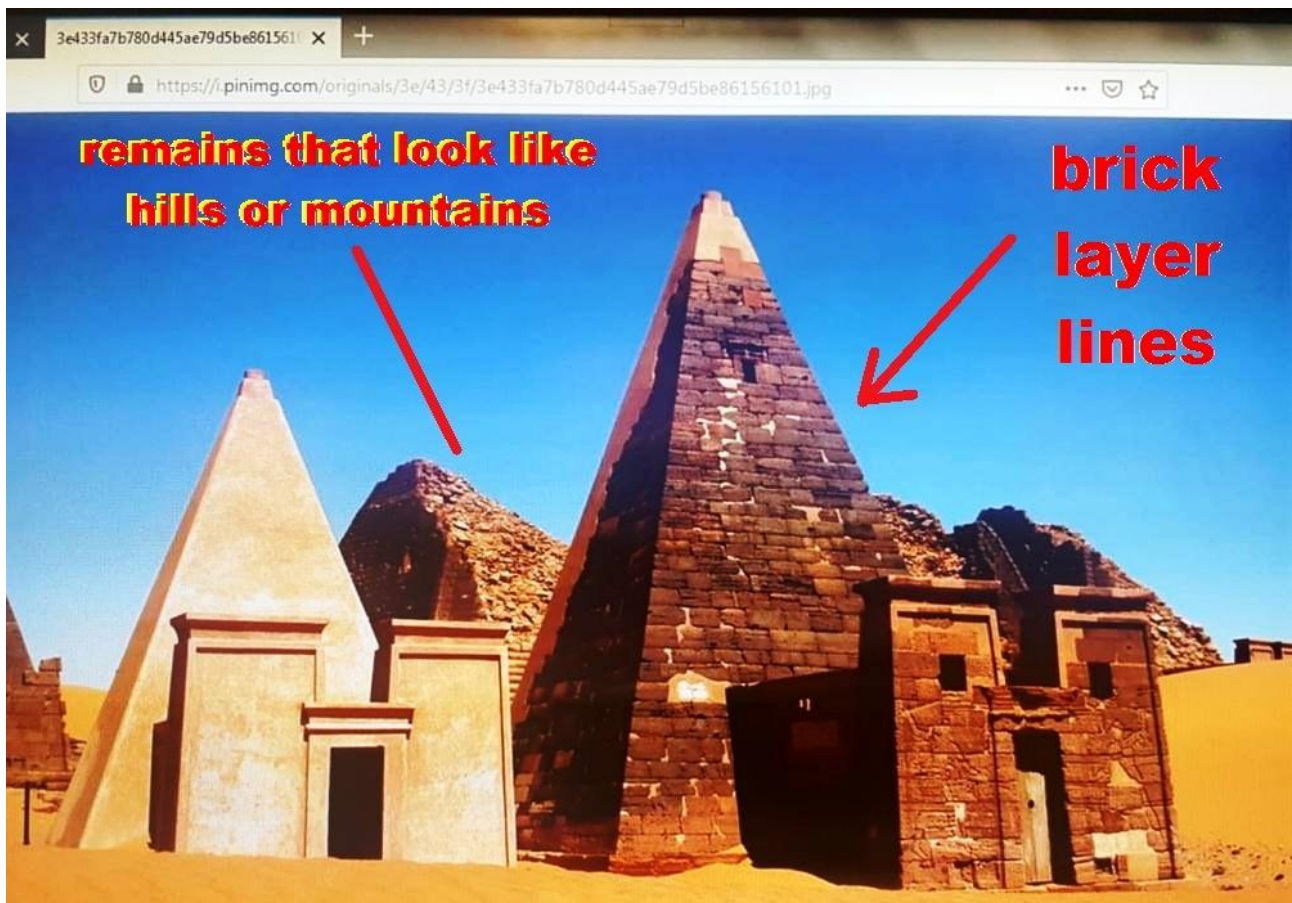
This book had an image showing the pyramids and can be seen below



In the image above - researchers noted that it looked nothing like the pyramids at Giza. You can see hills or mountains - and there are many pyramids - and the shapes looked different. There are 2 sphinxes. Sphinx 1 looks like a male human head - and sphinx 2 looks like a female head - with the body shape of an animal.

The River Nile is actually several kilometers away from Giza - but the image shows the river beside the pyramids

Below are the Pyramids of Meroe in Sudan



Many of the alleged documents in Europe - between 1500 and 1800 - that allegedly described the pyramids of Egypt - matched the descriptions of the pyramids in Sudan

There are pyramids in Sudan - and their shape matched many of the images that were published in Europe.

Also, the pyramids in Sudan are located along the banks of the river Nile - and there are many pyramids in Sudan. The brick layer lines in the image from the book of - Sieur Paul Lucas - clearly matched the pyramids of Sudan



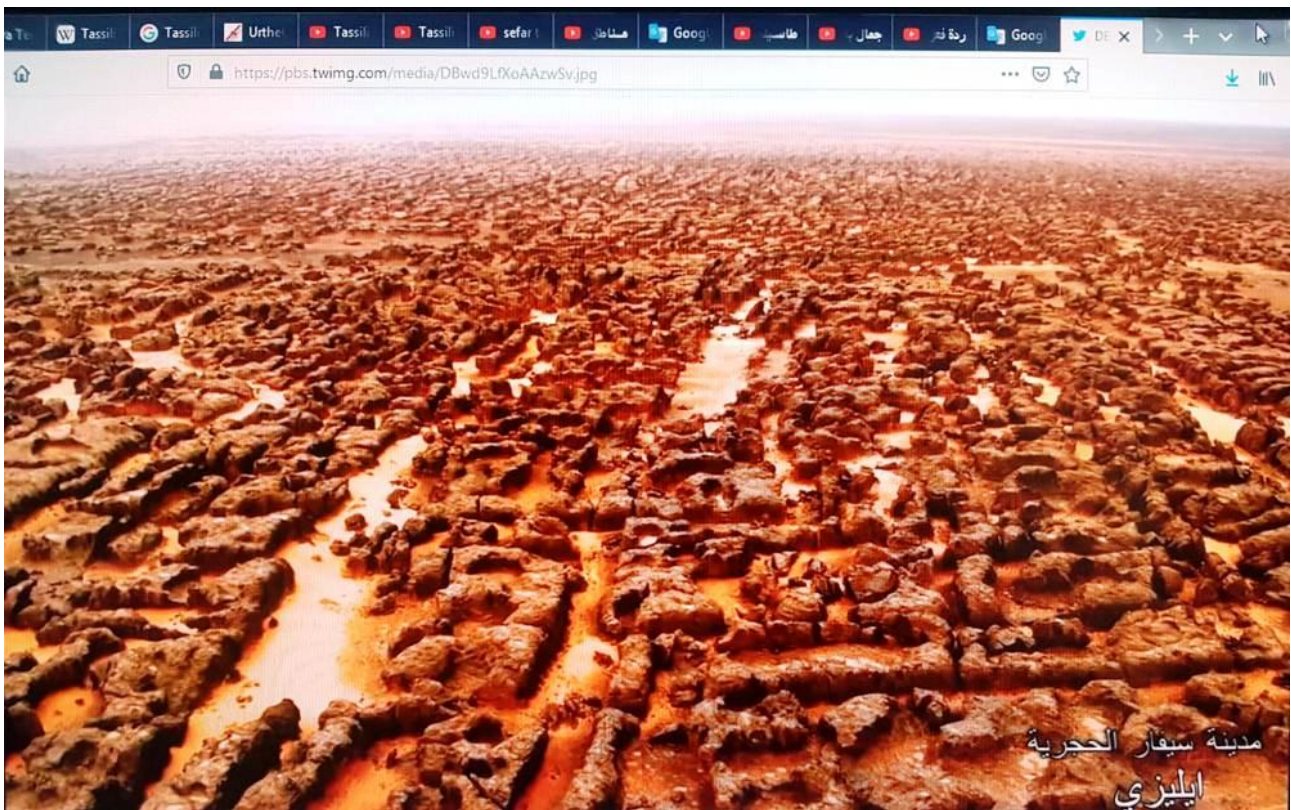
Researchers concluded that many of the alleged historical documents in Europe - which supposedly described the Pyramids of Giza - were actually referring to Sudan - and also concluded that many other documents were falsified. Also, there was no evidence in many of these documents to prove their dating. It was common to falsify historical documents in Europe at the time and sell them for profit. Researchers found no evidence in these historical documents - to prove that the pyramids in Egypt were thousands of years old



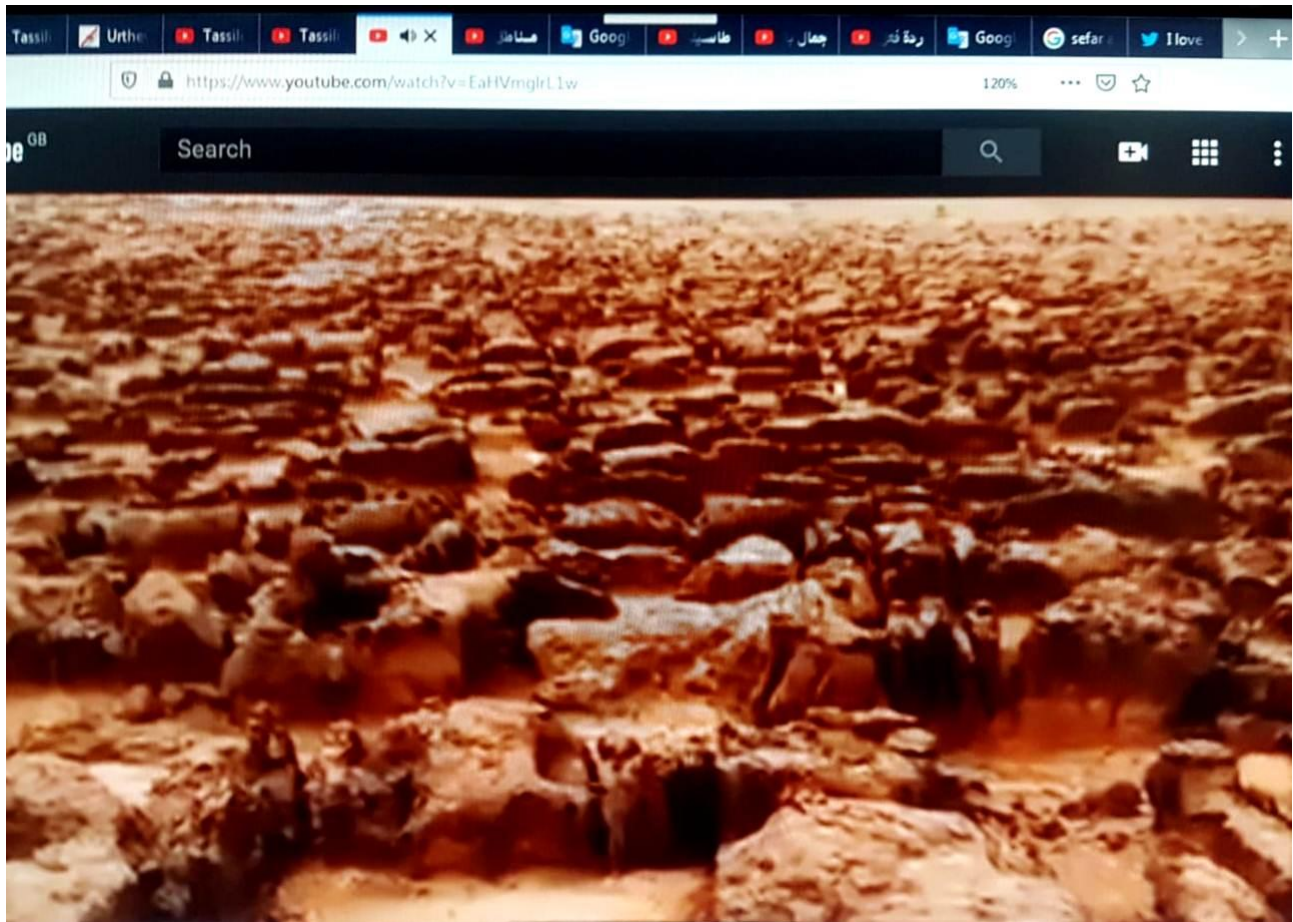
Researchers decided to investigate the region - to see if they could find any true history there at all.

The Middle East is a region full of desert land. Egypt is a land which is predominantly desert - and Egypt is part of the Sahara Desert region. The Sahara Desert covers large parts of Algeria - Chad - Egypt - Libya - Mali - Mauritania - Niger - Western Sahara - Sudan and Tunisia. What researchers found very strange - was that there was little or no mention of the Sahara Desert region in many history books.

Below is a picture showing an example of what is inside the Sahara Desert - this place is known as Tassili n'Ajjer - in the heart of the Sahara Desert - on the border region of Southern Algeria, near Libya



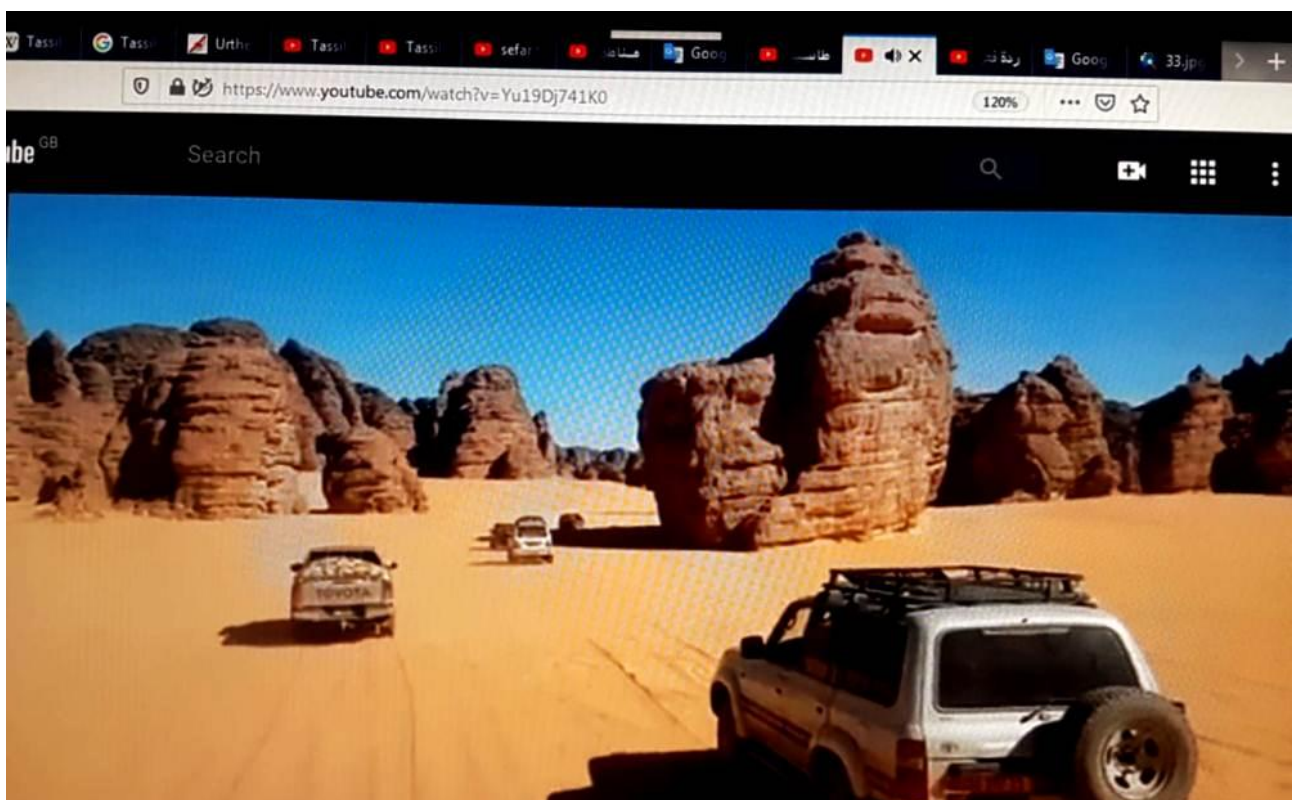
Researchers were totally shocked to see such a place. Historians made researchers waste time on subjects such as the so called ancient Egypt - and the so called Anunnaki - and here was the true history of the world right in front of them. What the hell was this place?



Researchers were very excited and at the same time terrified. The place clearly looked like a city - and it seemed to have an organised layout - but at the same time - it looked like the buildings had been burnt or melted and destroyed. Historians claim that it was natural rock formations from thousands of years ago - but looking at the evidence of what historians were saying - about the so called historical monuments - and

artefacts in the region - researchers did not believe them anymore

There are many rock carvings in the region - thousands of them - historians claim they are around 10 000 years old - but there is no evidence of this - and they could be more recent within the last 500 years - but no one knows this properly right now. Researchers are aware that many of the carvings could have been forged by archaeologists or other people - who could be trying to financially benefit from them

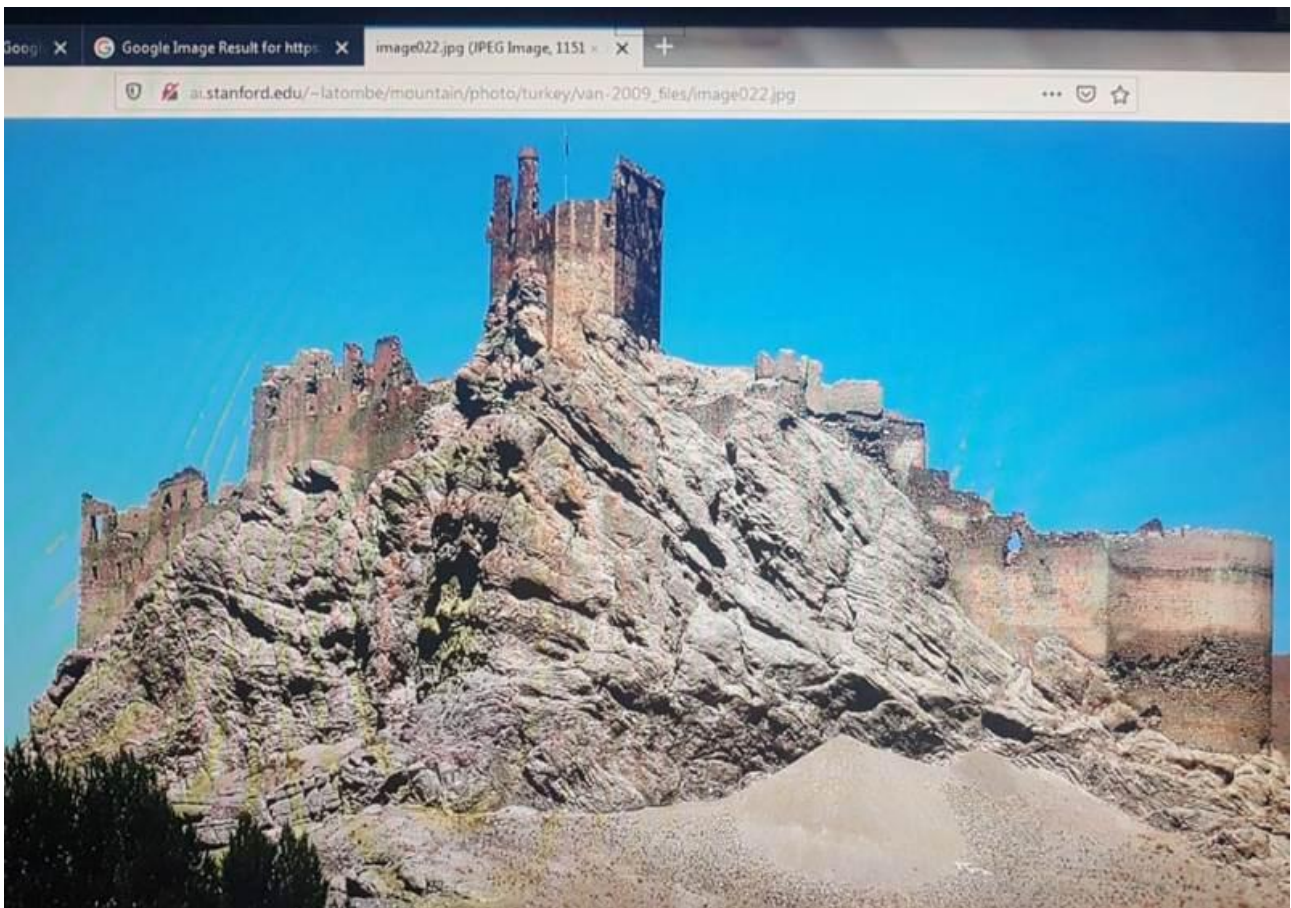


The photo above show an example of driving through the region. At first it looks like what historians would say is rock formation which took place thousands of years ago - is that really so? Unfortunately, many people have no idea - when they look at rocks or old

buildings - but we are lucky that there are many researchers who are investigating this matter very carefully

Researchers are now investigating if this place is the remains of an old city - or if it is the remains of mining operations from long ago

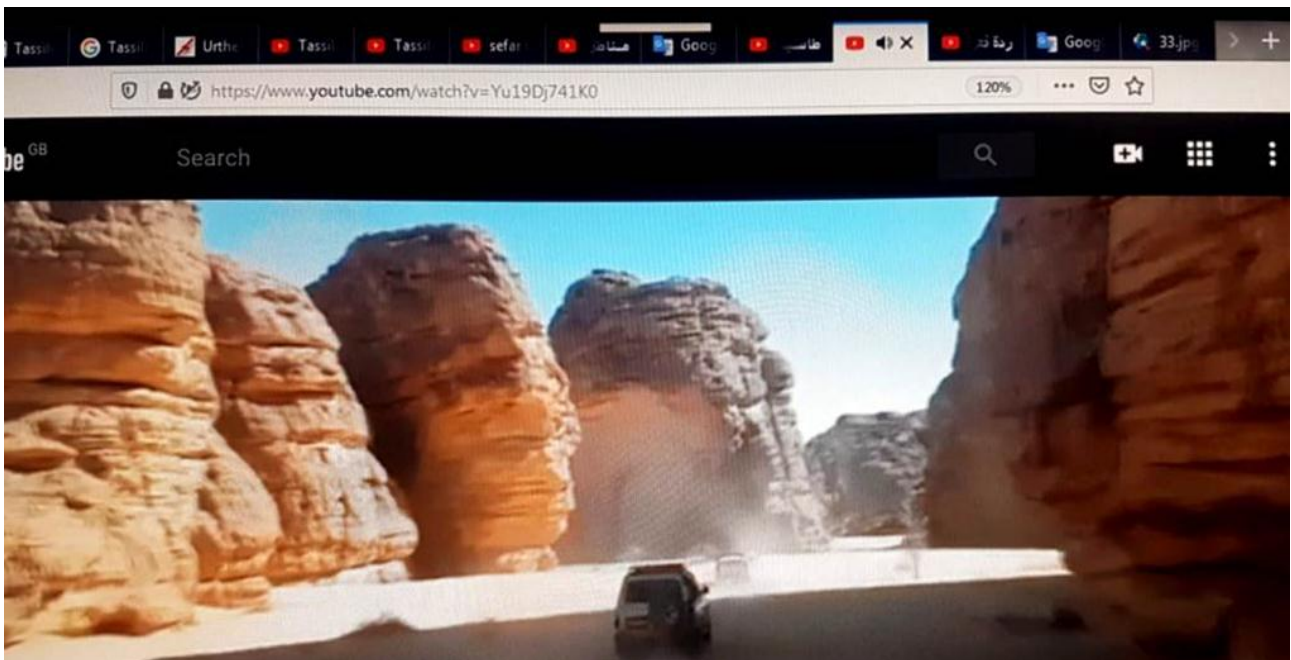
Below is Hosap Castle, Van district, Eastern Turkey

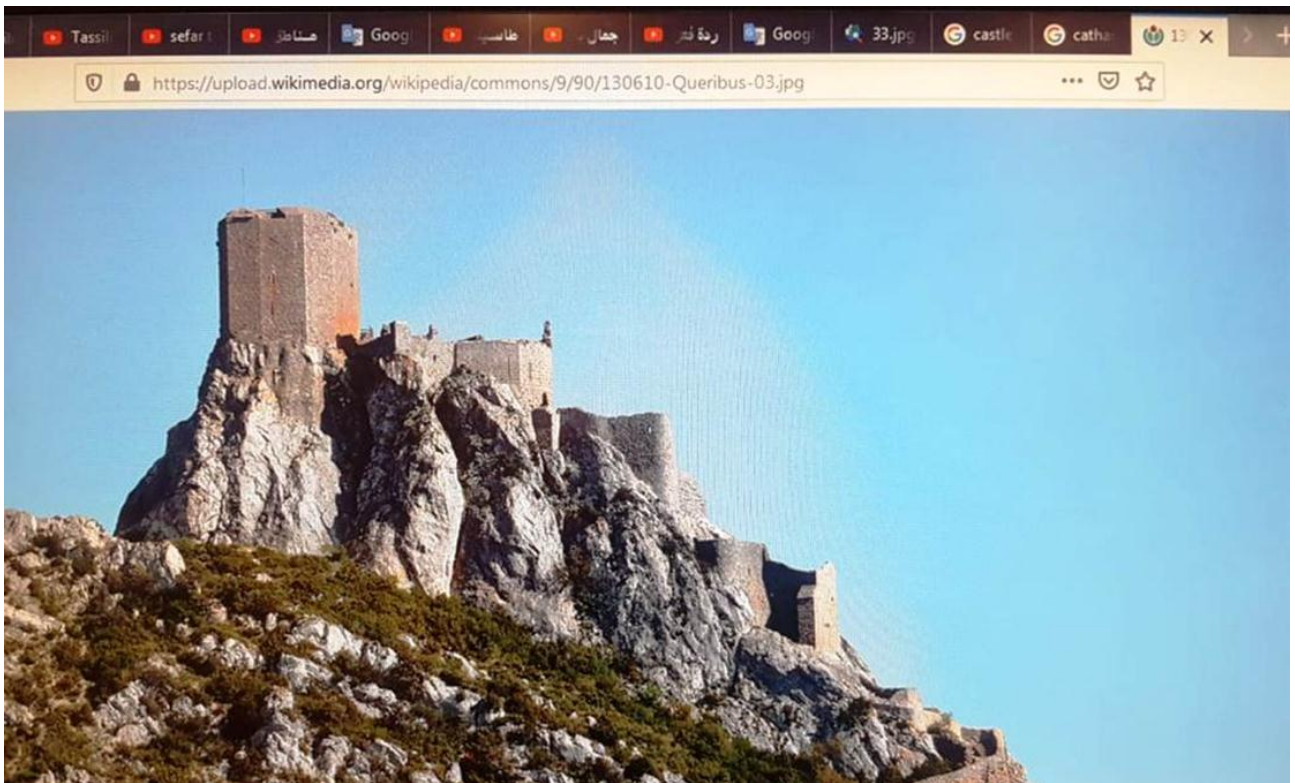


The building looks like it is covered with mud or clay or melted stone. Some researchers are investigating if a type of mud was thrown onto the building. Other researchers believe that the mud is actually the outer layer of the building and has actually melted - and

covered the outer layer of the building. If the building was attacked and mud was thrown onto it - who did such an attack and why? The other option is - if the outer layer melted due to immense heat - where did the heat come from? Was there a global climate change? Researchers are investigating such matters right now

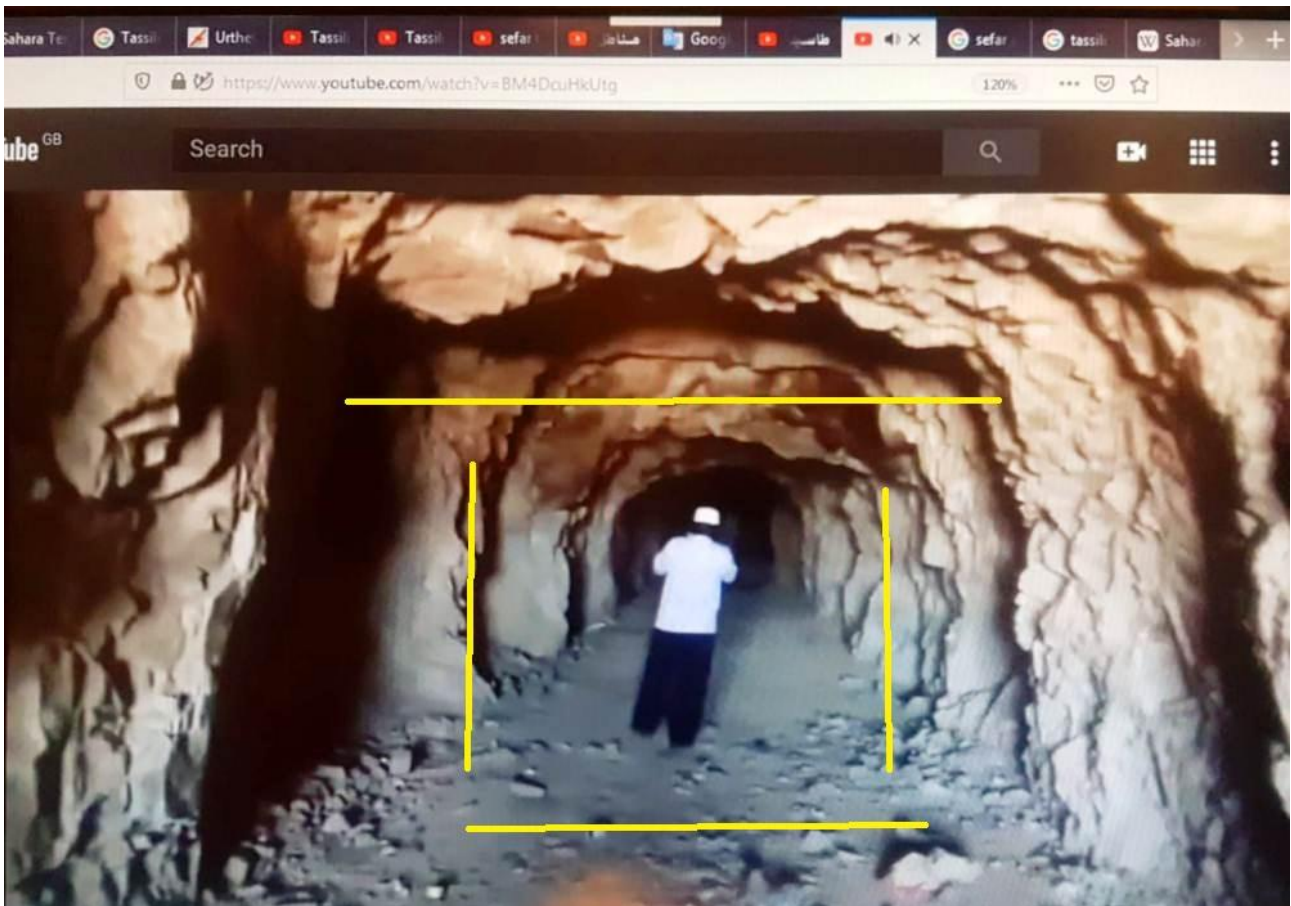
There are many buildings around the world that are half covered on the outside like Hosap Castle - if the buildings were totally covered with some type of mud or rock - then it could look like what we see in Tassili n'Ajjer in the Sahara Desert





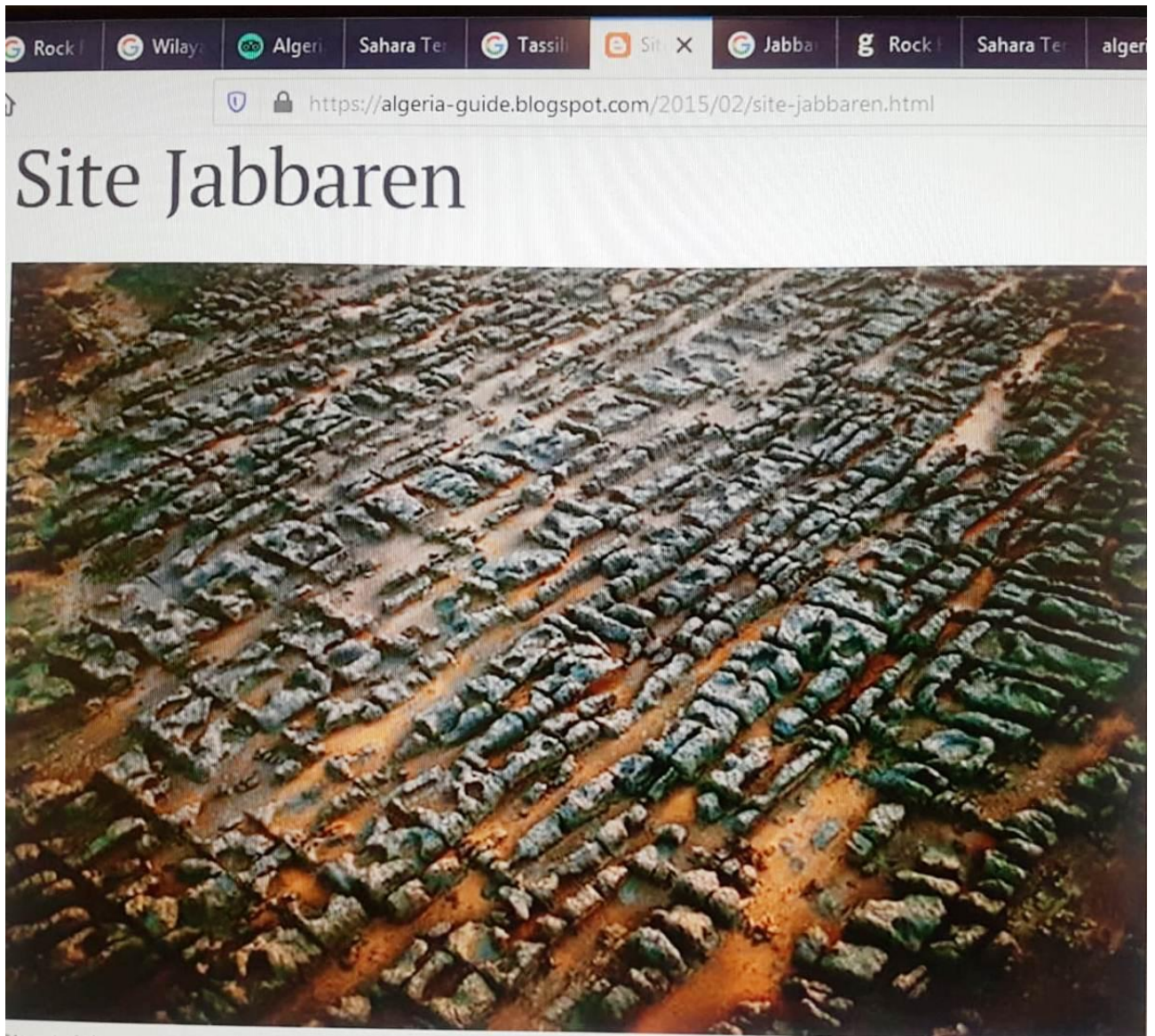
Above is Château de Quéribus - France. Here again - the building looks like it is covered with rock or melted stone.

If there was more mud or rock - then the whole building would be covered - many buildings in Europe have been found inside similar rocks or mud - and are known as cave homes. Are they really cave homes - or were they originally buildings that got destroyed? Looking at the photo above - if that building and the rock - had more sunlight and more heat - like the Sahara Desert region - then its outside appearance colour would be more different

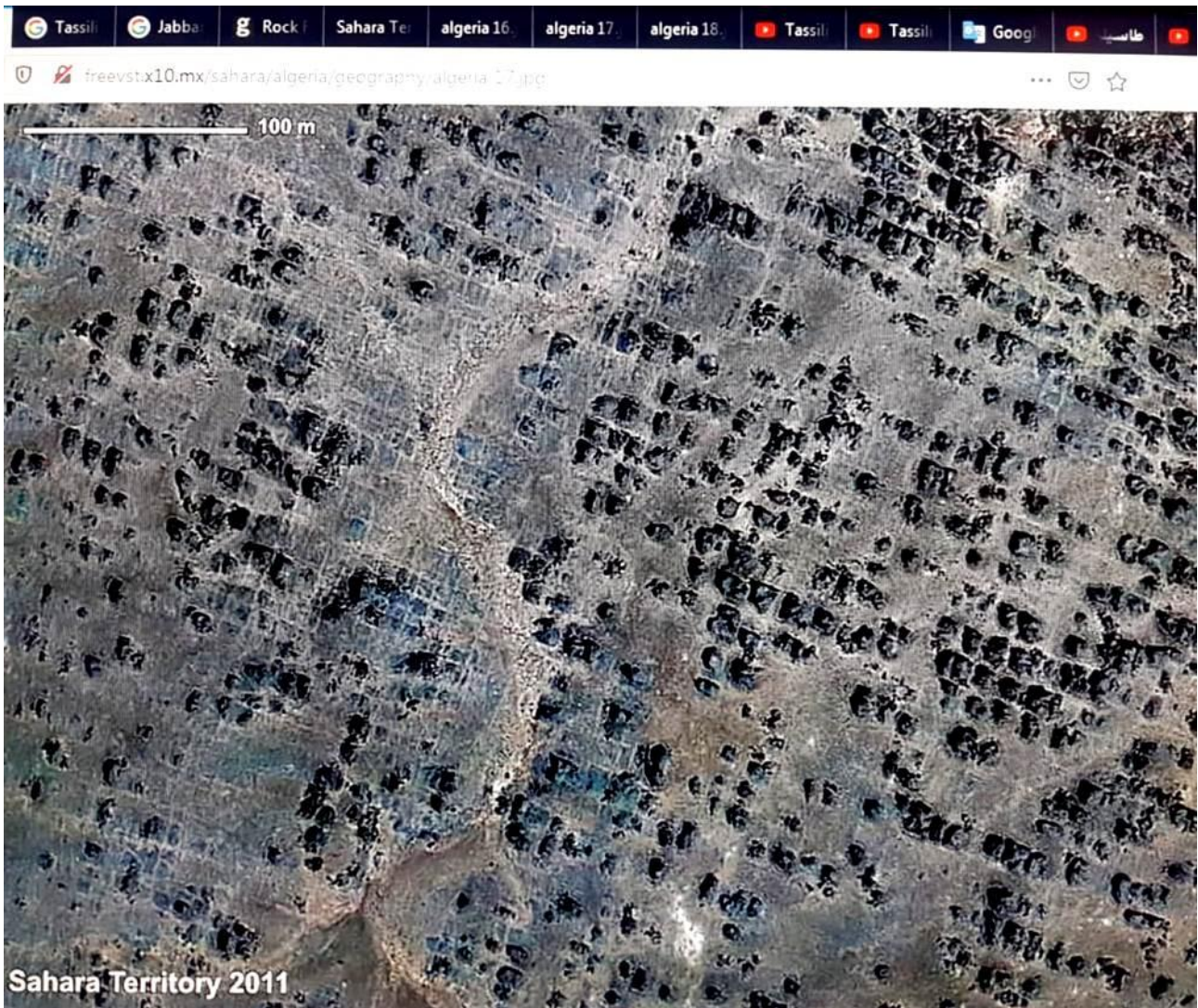


Many of the huge rocks have openings - and this is what they look like inside - Tassili n'Ajjer in the Sahara Desert. Researchers noted that the tunnels and paths looked like rectangles precisely layed out with a flat base as the floor

Below is another close up view of Tassili n'Ajjer in the Sahara Desert from the air. Researchers noted that the layout was very organised with precision - exactly like the layout that we have in modern cities today



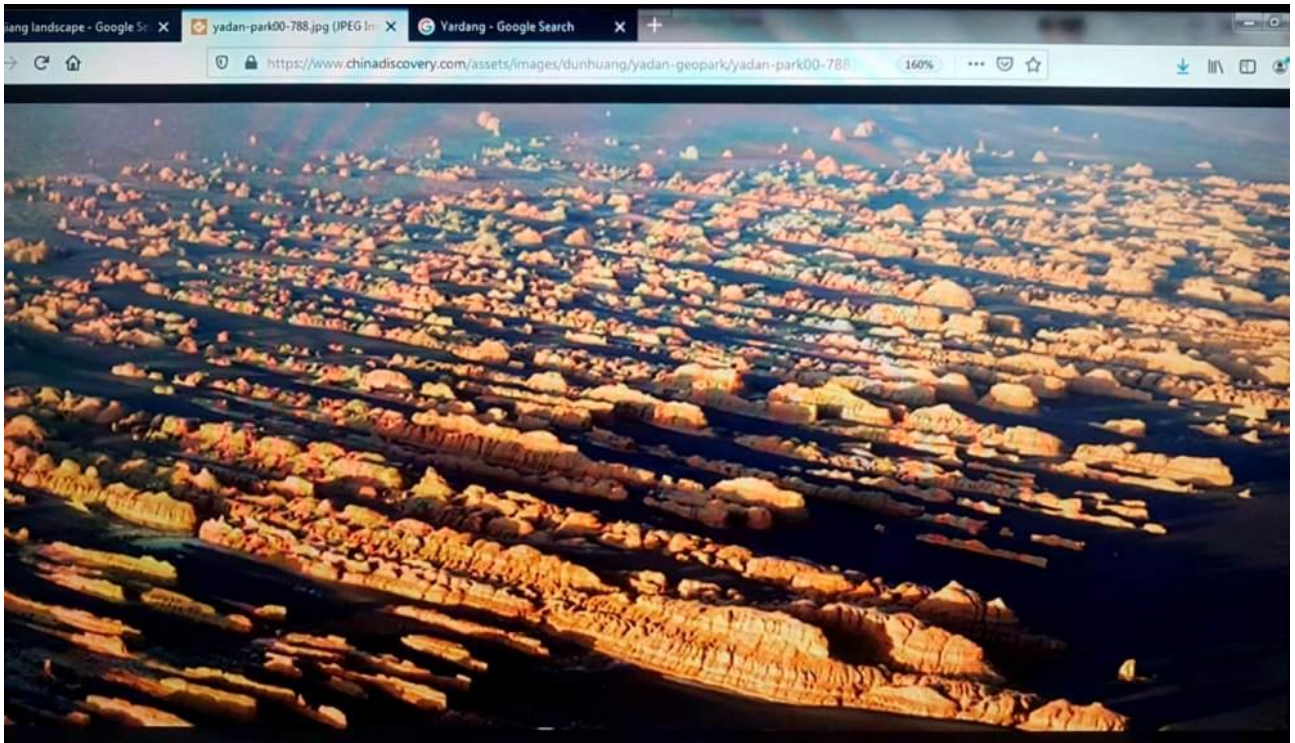
Below is a photo showing Tassili n'Ajjer in the Sahara Desert from higher in the air



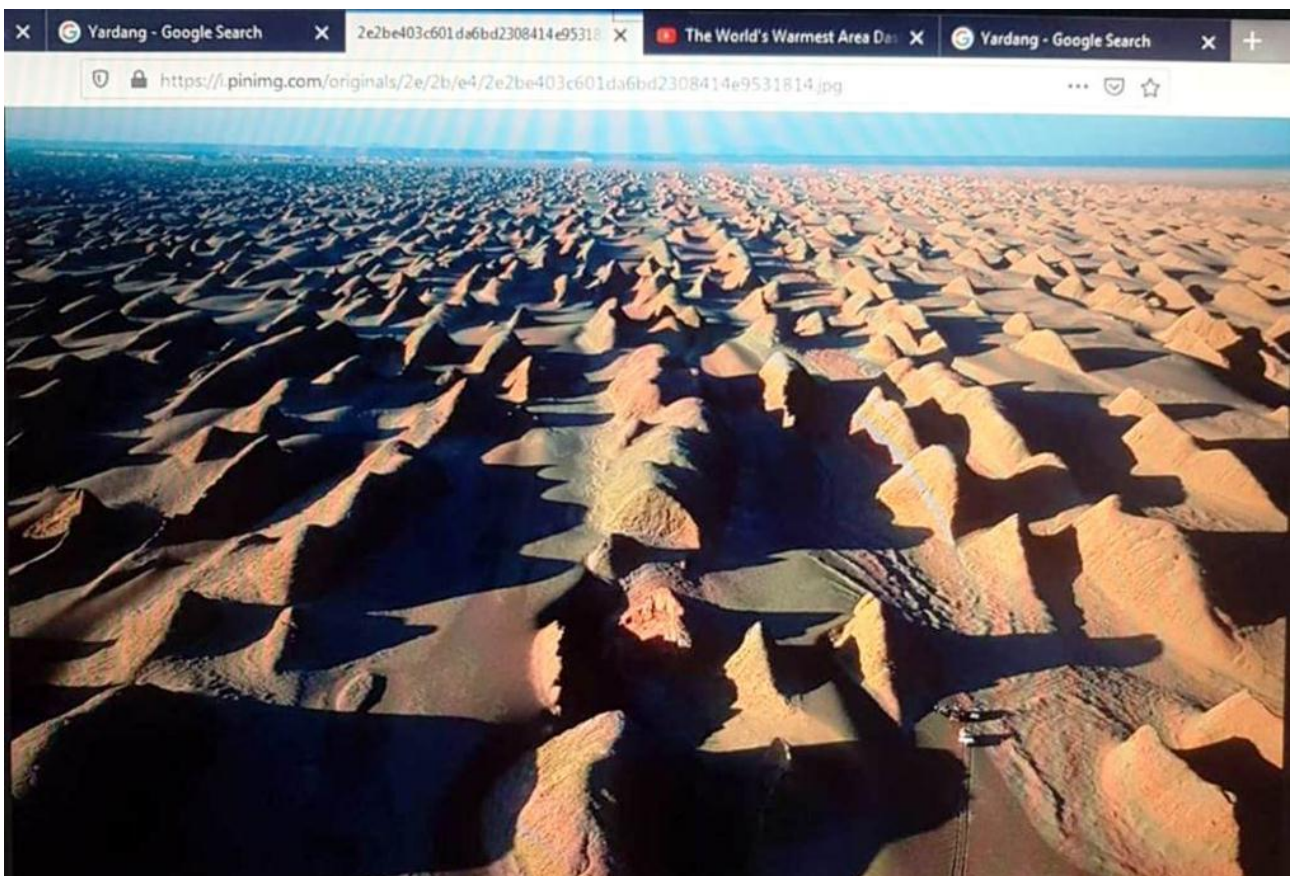
Once again it could be clearly seen that it looked like any other modern city from the air - with a modern city layout. Researchers are now investigating Tassili n'Ajjer

This made researchers ask - what is in all the desert regions of the world - were there many more places like this? Why don't we know about places such as this? In fact there were many similar places around the world.

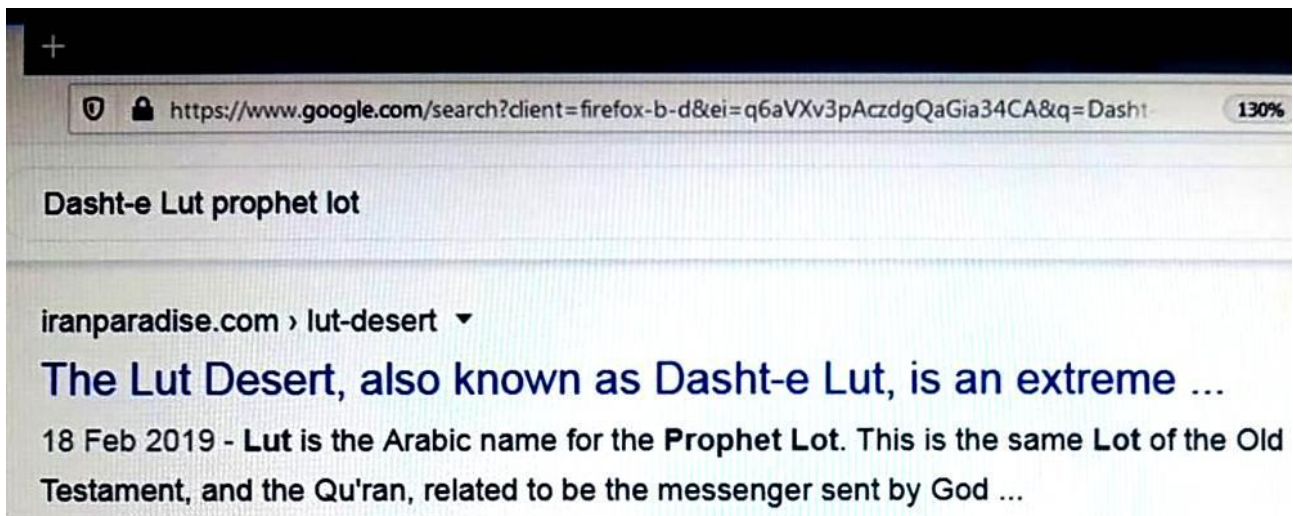
Below is Gansu province, China



Below is Dasht-e Lut Iran



The Dasht-e Lut Iran is known as the Lut Desert. Dasht-e Lut practically means the land of the Prophet Lot.



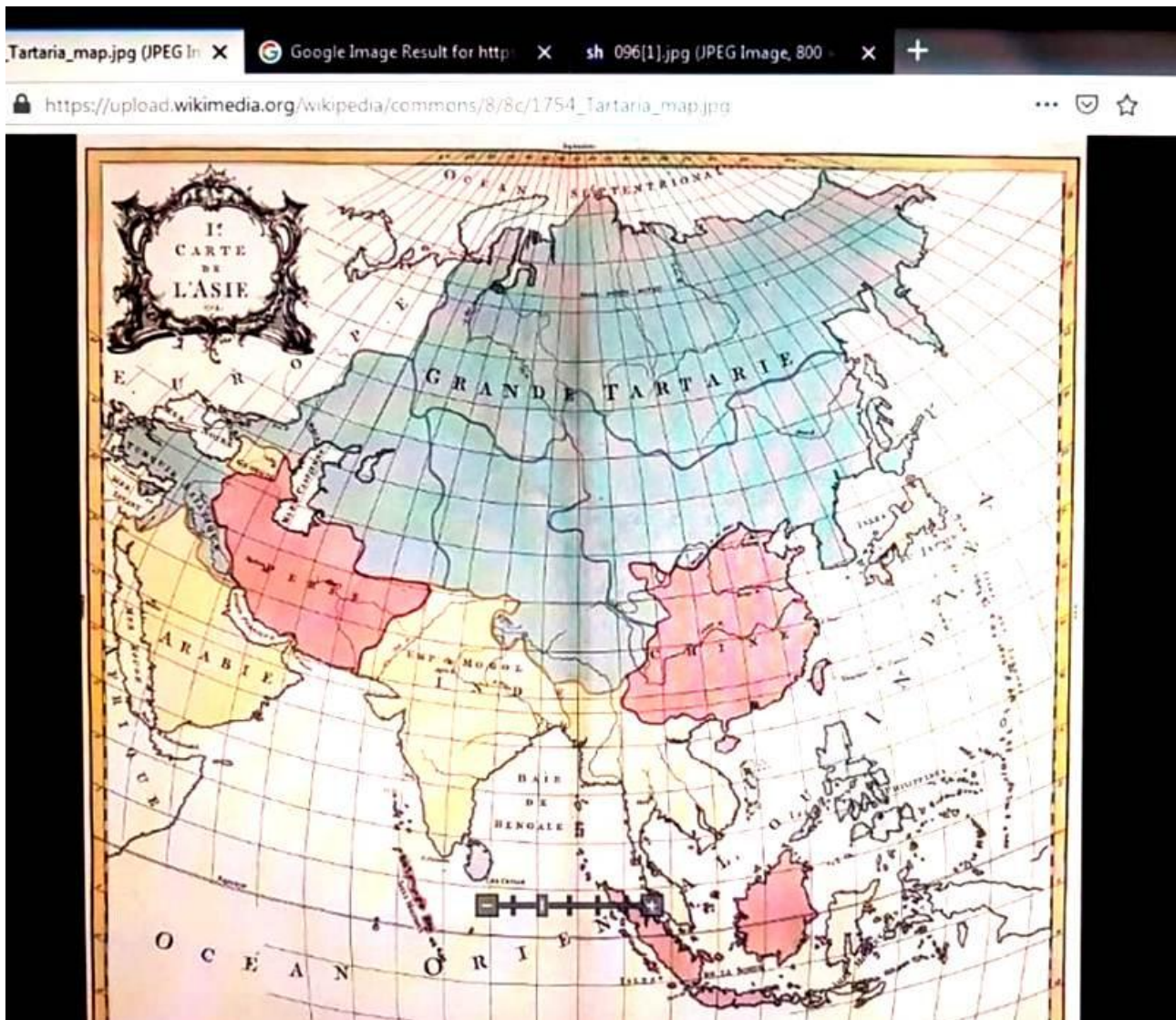
The local people have preserved a historical tradition - that long ago - those so called hills and mountains were buildings - but God destroyed them and the place became like it is today. Researchers also noted that there were many differences between the story of the Prophet Lot in the Christian Bible and the Arabic Koran.

Many researchers are investigating different sites worldwide - with regard to the story of the Prophet Lot - such as the Dead Sea region - the Pompeii region - the region of Siberia - and many other places. Researchers are now investigating if these places - are the remains of old destroyed cities - or if they are the remains of mining operations from long ago - but researchers do not believe that they are allegedly natural formations

Below is a seventeenth century world map known as - 1606 -26 Nova Blaeu - the dates are questionable

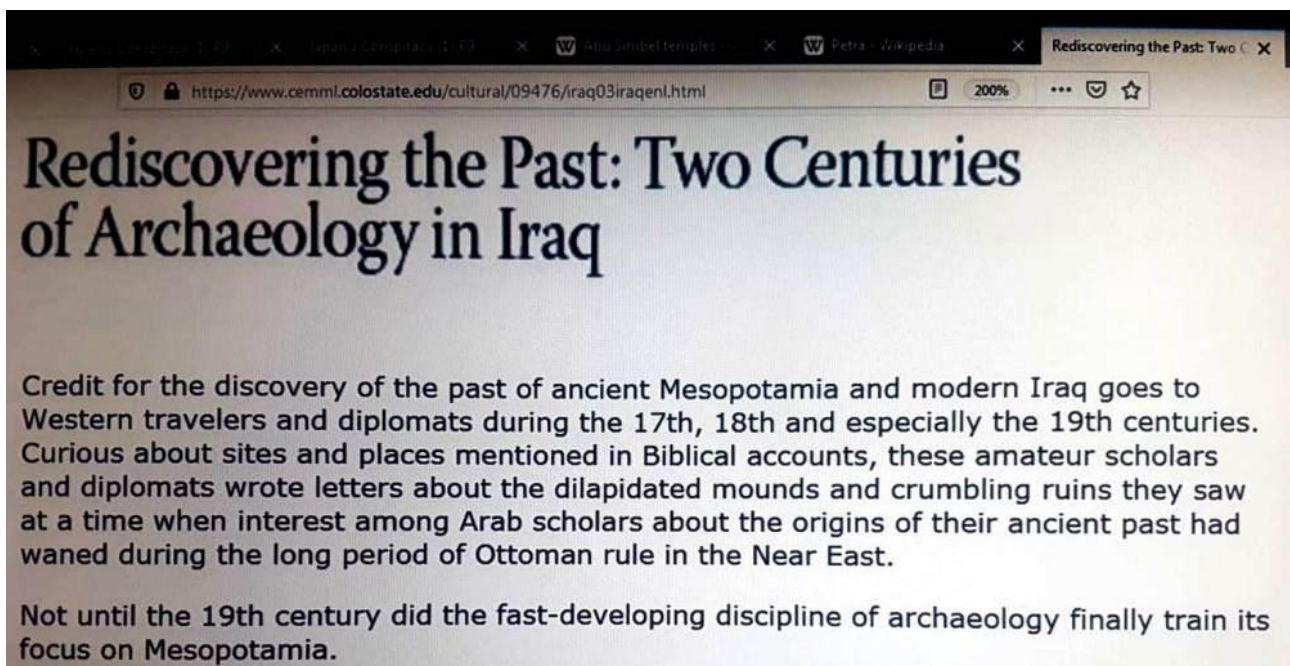
**researchers are now investigating the subject of
Tartaria**

**Below is a map from the year 1754 and it shows a land
known as Tartaria - the dates are questionable.**



**Millions of local people in the Middle East - did not
discover these so called ancient places - and local
people did not discover most of the so called ancient
relics or monuments. Thousands of relics were found -
mysteriously by European and Western people - but**

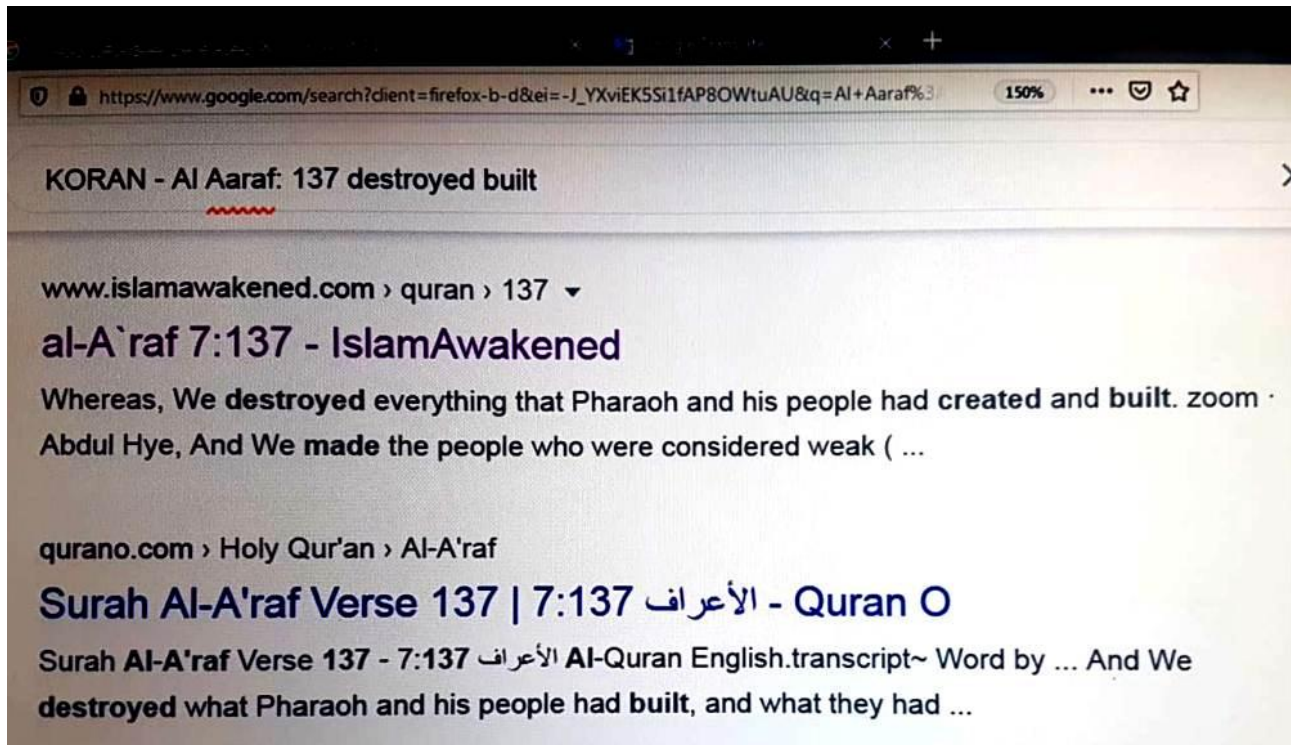
local people did not find any of these things - this was very strange to researchers



Researchers could not believe such stories - there were some local people involved - who were working for these western business men and they mysteriously found relics and artefacts - but millions of local people - normally found nothing

Many historians have said in the past - that the local people had little or no interest in the history of the places that they lived in - which researchers found absolutely ridiculous. We are talking about millions of people who live in - Turkey, Iraq, Iran, Kuwait, Oman, Saudi Arabia, Jordan, Syria, Lebanon, Libya, Egypt, Sudan, Emirates, Yemen. Researchers found it hard to believe what historians said

What researchers found interesting was what the Arabic Koran said about the history of Pharaoh and the people of Pharaoh



The Arabic Koran in chapter 7 - verse 137 - says that - what Pharaoh and his people had built or constructed or created - was destroyed. Researchers found evidence that many of the so-called temples and monuments and artefacts were fake - and concluded that the local people did have genuine interest in history - but refused to accept the fake history. The local people saw the construction of the fake sites - and their historical document - the Arabic Koran seemed to be correct in saying that - what Pharaoh and his people had built or constructed or created - was destroyed.

Many of the so called archaeologists were amateur people - who were out to make money and there was a lot of politics involved - and diplomats and politicians were part of the group of people - who found these so called historical treasures. Imagine an amateur driver - driving on your streets - he would be arrested immediately for driving without legal papers. But these political diplomats and amateur people - found these relics and monuments - and today it is called history

Many local people in these countries do not believe these monuments and relics are originals and they witnessed western amateurs and business people going to their lands - and creating the monuments in the last few hundred years - and many of them say - the history of these monuments are a lie. Some local people who are born to a new generation - have forgotten what their grandparents knew - and have now slowly began to accept these monuments and relics - as probable history

Researchers began to ask - who were these diplomats and amateur archaeologists in the Middle East? What were they doing there and why?

One of these so called archaeologists - was a woman called Gertrude Bell. She was also a diplomat who represented interests from the British Empire and French Empire - and many western business people

Japan's Conspiracy 11:19 X another important X Gertrude Bell - Wikip X File:BinbirkoliseBe X gertrude bell - Go X +


https://en.wikipedia.org/wiki/Gertrude_Bell 180%

Gertrude Bell

From Wikipedia, the free encyclopedia

Gertrude Margaret Lowthian Bell, CBE (14 July 1868 – 12 July 1926) was an English writer, traveller, political officer, administrator, and archaeologist^[2] who explored, mapped, and became highly influential to British imperial policy-making due to her knowledge and contacts, built up through extensive travels in [Greater Syria](#), [Mesopotamia](#), [Asia Minor](#), and [Arabia](#).^[3] Along with [T. E. Lawrence](#), Bell helped support the [Hashemite](#) dynasties in what is today [Jordan](#) as well as in [Iraq](#).

Gertrude Bell



One of the major policies of the French Empire and the British Empire - and their business interests - was to divide the middle east and to create new identities for these people.

another important project for i X W Gertrude Bell - Wikipedia X

https://www.google.com/search?ei=UGGTxpDGJ9uk1fAPxvqb0AQ&q=another+important+p 150%

en.wikipedia.org › wiki › Gertrude_Bell ▾

Gertrude Bell - Wikipedia

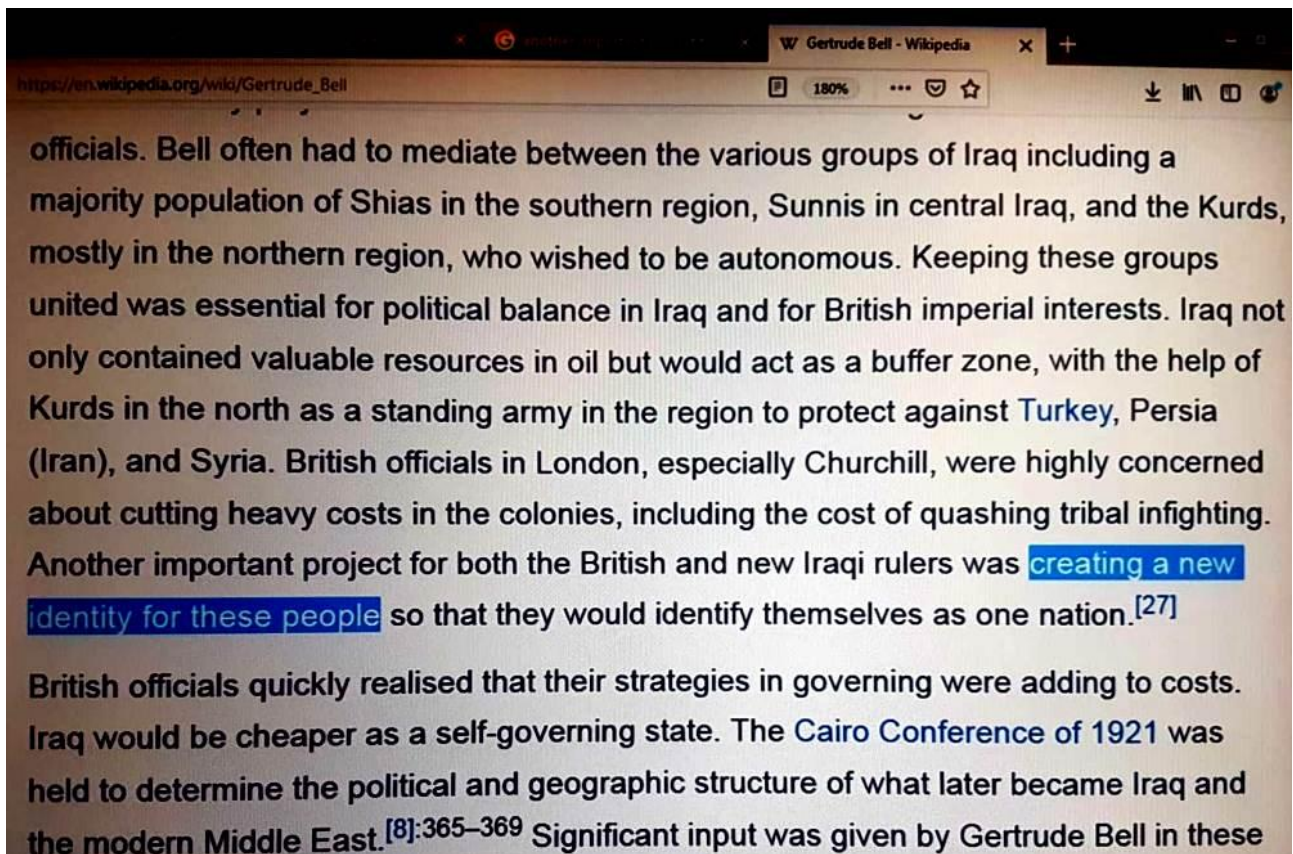
Another important project for both the British and new Iraqi rulers was creating a new identity for these people so that they would identify themselves as one nation. British officials quickly realised that their strategies in governing were adding to costs. Iraq would be cheaper as a self-governing state.

A great way to do this was to give them all a new history or a fake history - and new languages. The people of the Middle East at the time had their own history which was written in their historical book known as the Arabic Koran

After the First World War - the French took control of Syria and the British took control of Iraq. The British were afraid that the newly created state of Turkey will unite with it's neighbours - afterall they had too much in common

The new history that was already prepared a long time before the First World War - became clear to many researchers. The Ancient Hittites was for Turkey - the Ancient Akkadians was for the Kurdish people - this was important to divide the Kurds and the Turks - the Ancient Babylonians for the Iraqis - and the Ancient Egyptians for the Egyptians. Business men were left in charge of these things - as long as they matched the political agenda

The local people were part of the Ottoman Empire. If the local people could be divided along fake history and fake nationalism - then they will never be able to unite again



Many of these people - tried their best to create history that matched the stories in the Bible - and this influenced the so called history - that was created for the region. The Bible was being questioned by many people in Europe at the time - and people wanted to see if the stories and places mentioned in the Bible - actually existed or not

People in Europe and America were interested in many Bible stories - such as the Nephilim - allegedly children of the sons of God- interpreted as fallen angels



The children of Anak in the Bible were Nephilim



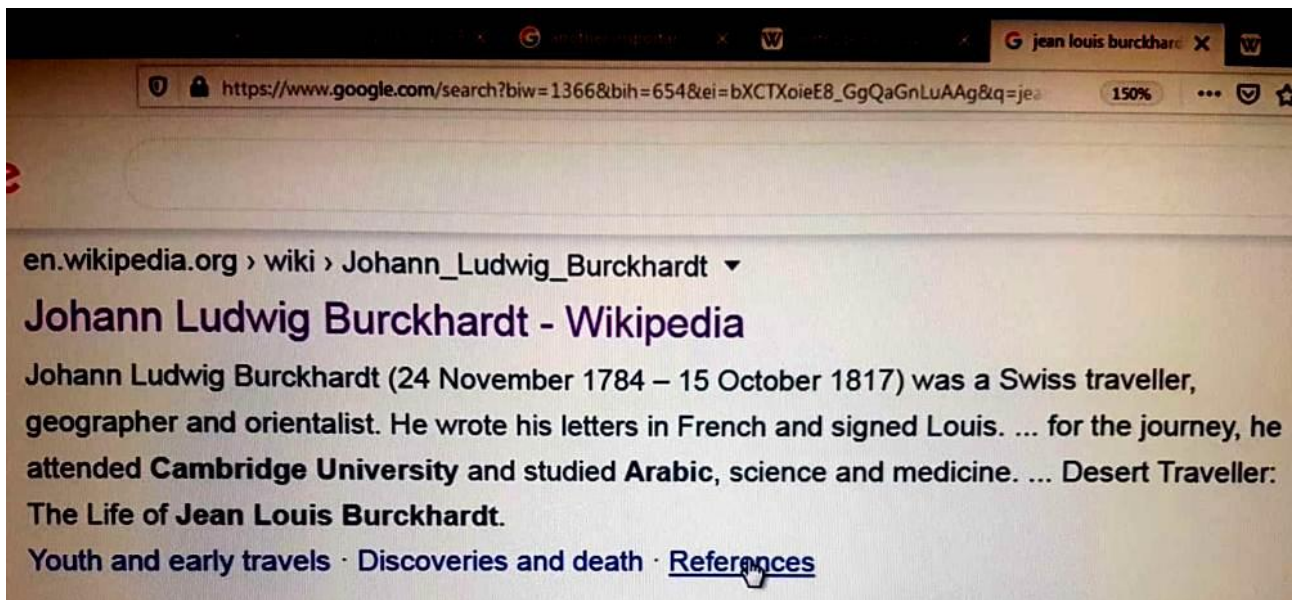
The Bible says - Anak was the son of Arba. Researchers could clearly see how archaeologists created An + Ki and Enki of the Anunnaki to be similar to Anak, and Arba was similar to Arab. The whole story was created to match the story in the Bible - or other books linked to the Bible - such as the Book of Enoch - and changed later to match alien theories - to continue making money from it. Enoch - Anoch - Anok - Anak - Enak - Enki - the same word - pronounced and written differently - by different archaeologists

There were political and religious organisations in Europe and America - who wanted to make sure that their interests were protected. Afterall - religion made them huge amounts of money. Every generation in Europe had new interests and new questions - this made it important to update history - to satisfy the public. This was very easily done by inventing new archaeological discoveries - and then history was modified again and again - according to alleged new discoveries

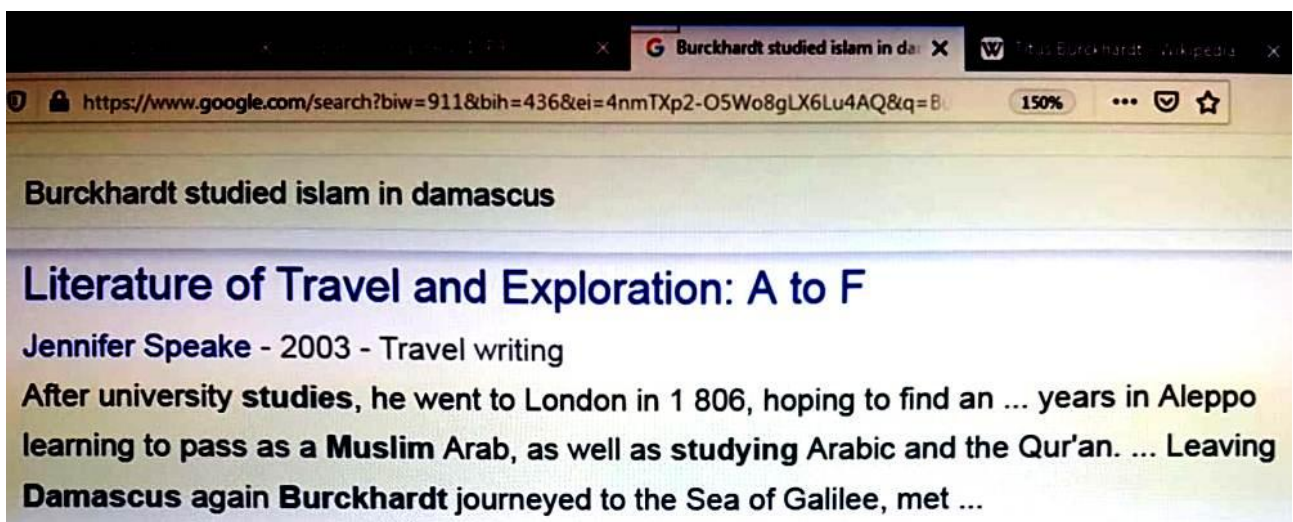
Researchers clearly understood why history was falsely created - looking at the huge European involvement in the region

One major problem for European interests - that stood in their - way was the Arabic Koran. This book was followed by most of the people in the Middle East - and was not only seen as a religious book by the people - but was also a book of history

Researchers noted that the process of trying to create a new history in the region - started long before Gertrude Bell - and Burckhardt - who was known to local people in the Middle East as Sheikh Bukhari - was part of that process



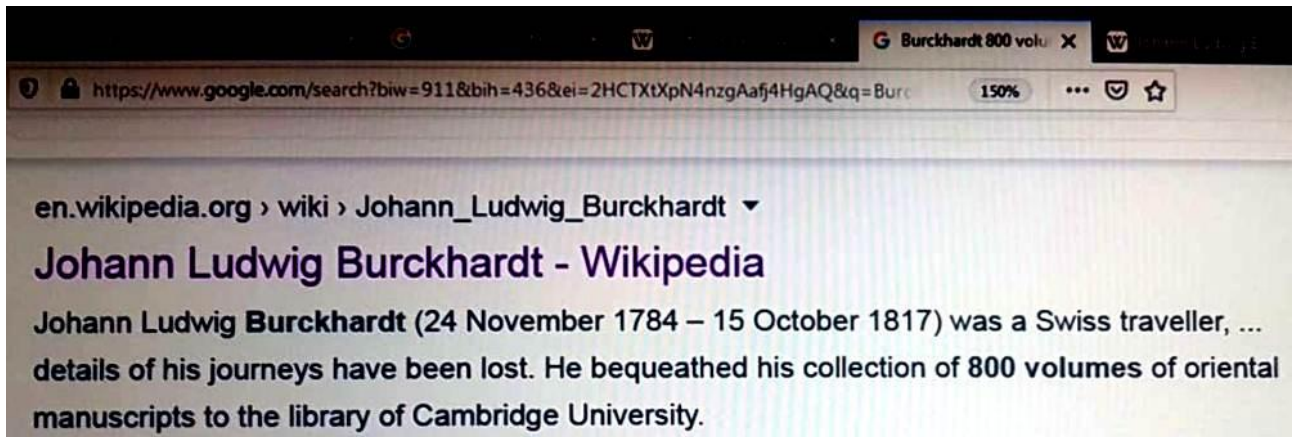
Burckhardt-Bukhari - studied Arabic at Cambridge University in England and later he went to Syria and then travelled throughout the region including Jordan Lebanon, Arabia (Mecca and Medina) and Egypt



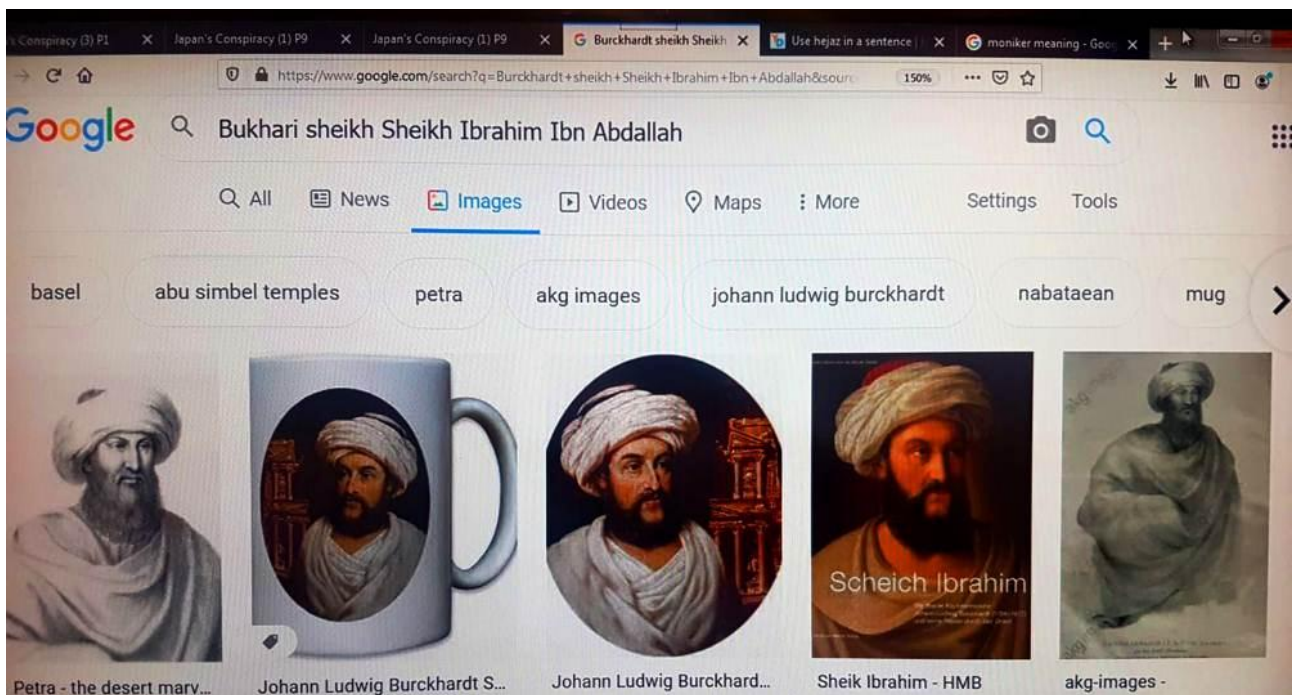
Burckhardt-Bukhari also studied the Arabic Koran in Damascus for 2 or 3 years.

He had lots of money to travel with many workers - who were involved in alleged archaeological excavations.

Researchers noted that to travel so much at that time - and have many employees - Burckhardt-Bukhari must have had huge financial backing from somewhere



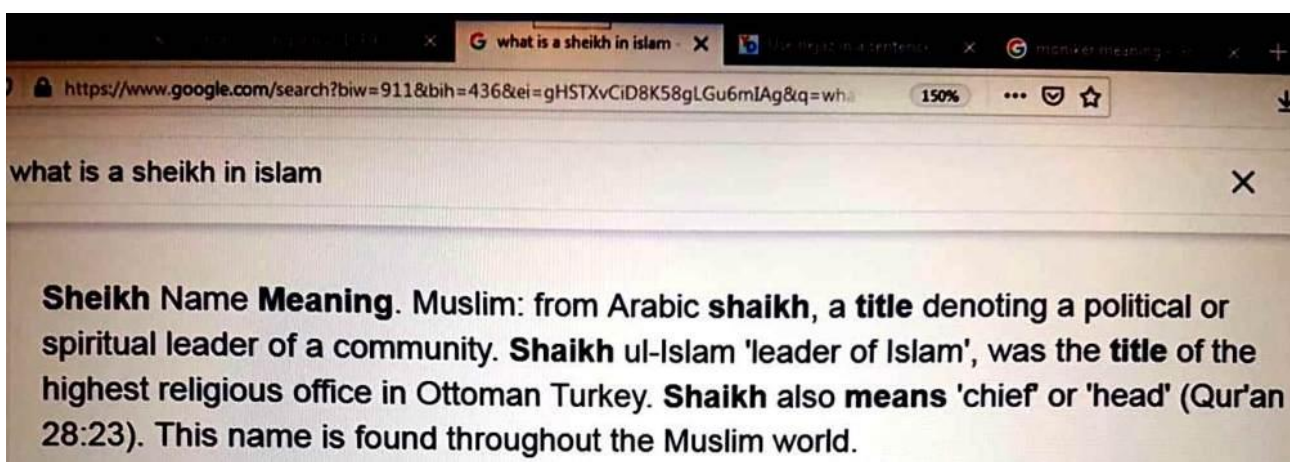
He spent a lot of time supposedly writing or had people employed to write for him. He amazingly had 800 volumes of oriental manuscripts



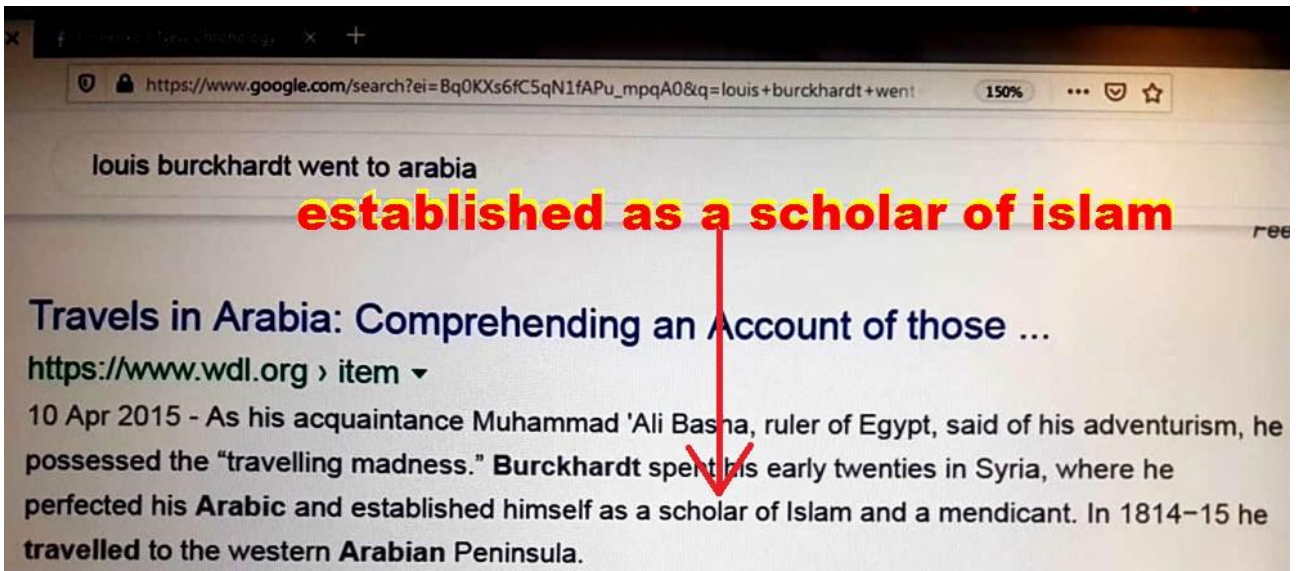
Burckhardt-Bukhari - not only did he dress like local people - but he gave himself a fake name too



Burckhardt-Bukhari gave himself the name of Sheikh Ibrahim Ibn Abdallah - claiming to be an expert on Islam. What was he teaching - to the people he came across?



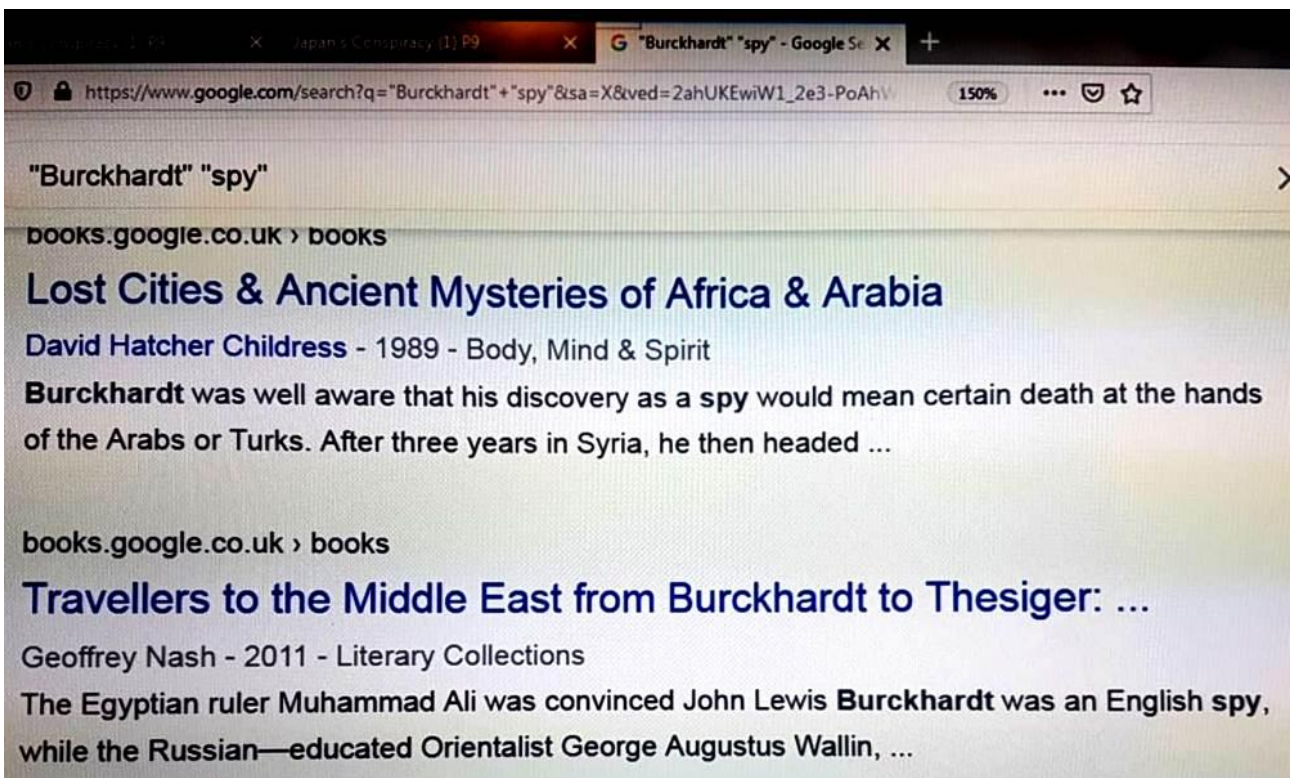
Researchers noted that Burckhardt-Bukhari was financed by powerful people - and that he was claiming to be a muslim Sheikh - and he was in the Middle East for a reason. Who were his employers and what were their objectives?



established as a scholar of islam

Burckhardt-Bukhari established himself as a scholar of Islam - a teacher of Islam. What was he teaching to the people - in the many places he went to - claiming to be an established scholar - and a Sheikh of Islam?

What did Burckhardt-Bukhari do in the region - he was a writer and he was scholar and a Sheikh of Islam



There are many reports from around that time - that Burckhardt-Bukhari was infact a spy who was financed by the British Empire and their allies - and he was in the region to complete his mission. Many researchers began to suspect that Burckhardt-Bukhari had started teaching and spreading a new version of fake Islam.

Researchers are now investigating if Burckhardt-Bukhari - had written his own books and distributed them throughout the Middle East while he travelled.

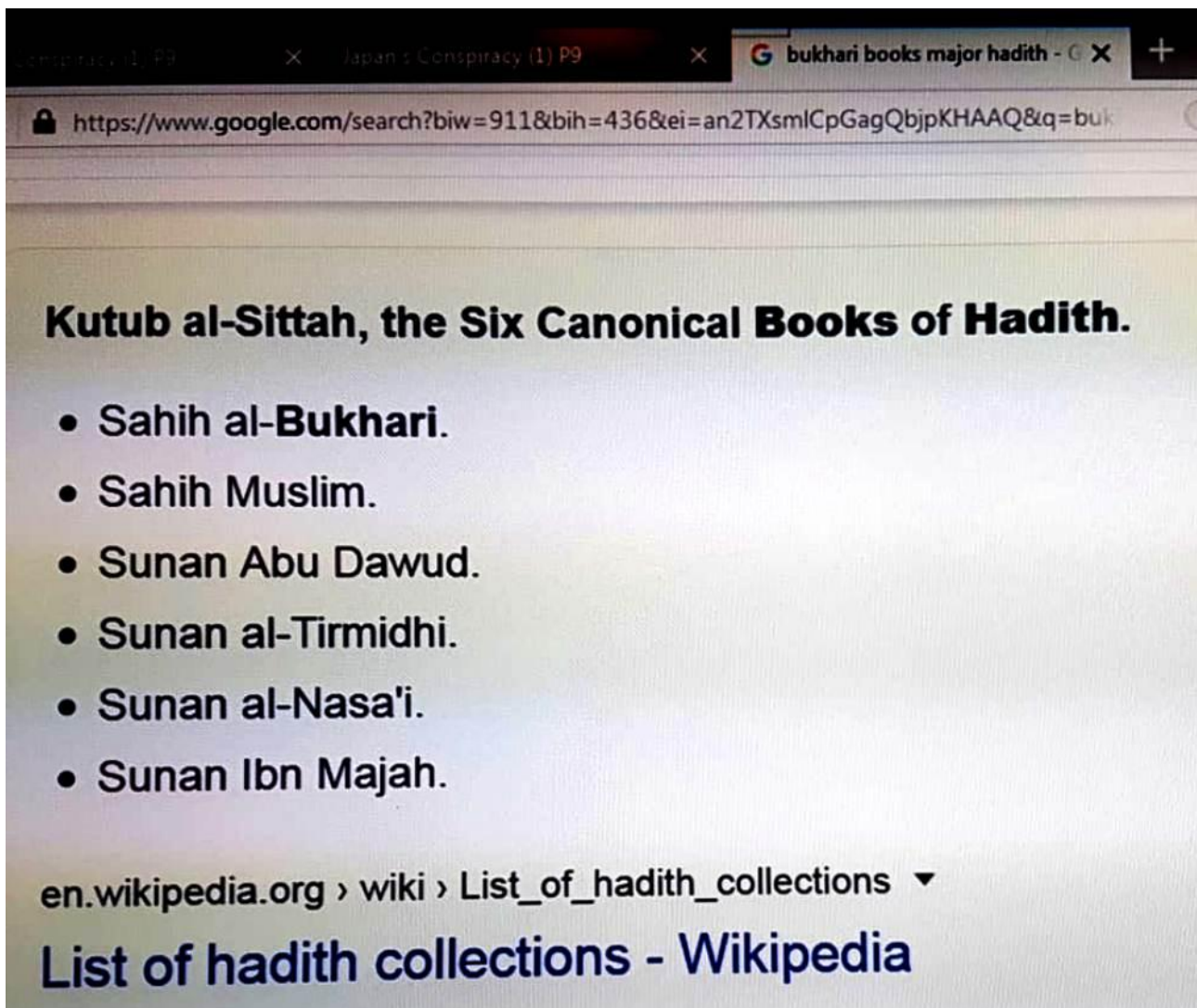
This was something that is not new and has been done by others before and many people since. Just before the American invasion of Iraq - a book was being distributed around the world called - the True Furqan - a book that aimed to challenge the Arabic Koran



Original Islam - according to official history - was based on the Arabic Koran - and the original teachings of the Prophets in Islam

The history of Islam was supposed to be recorded - in books that are today known as Hadith books - below is a list of the 6 major Hadith books of the Sunni muslims - and you will notice that the number one book in the list - is called Sahih al Bukhari

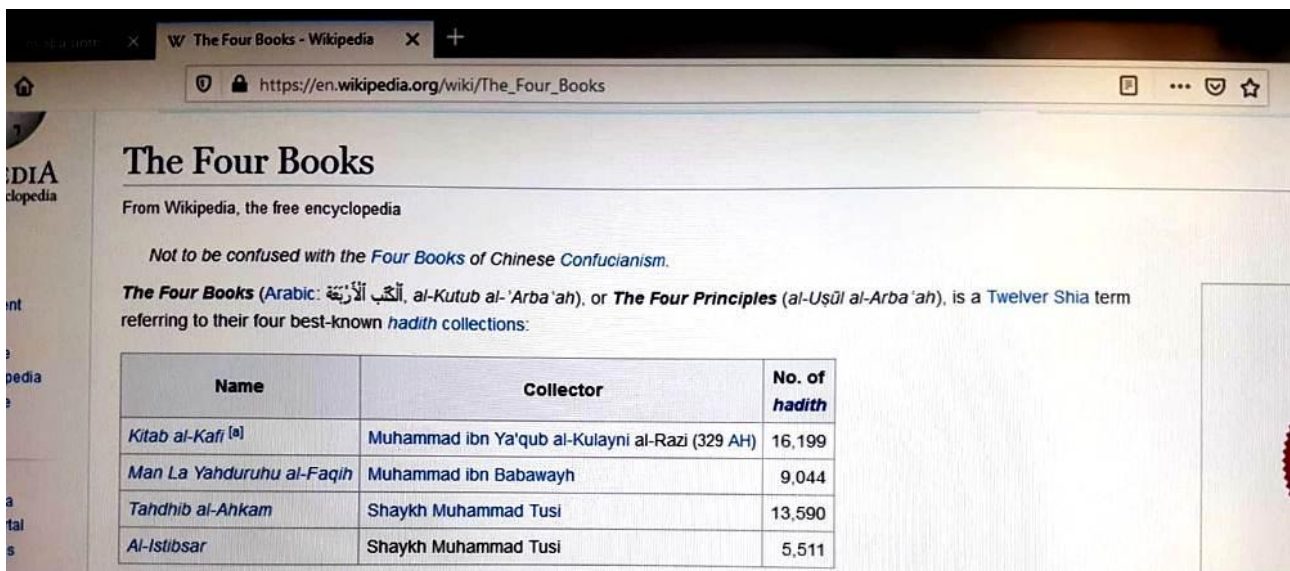
Researchers noted the similarity between the names Burckhardt-Bukhari and Sahih al Bukhari



What is written in these books - is not followed by all Muslims today - different Muslims follow different ways - and they refer to these books according to their sects

For example - there is the Sunni Muslims and Shia Muslims - and many other groups

The Shia muslims have 4 major Hadith



The screenshot shows a Wikipedia article titled "The Four Books". The article includes a table listing four major Shia hadith collections with their respective collectors and the number of hadiths in each.

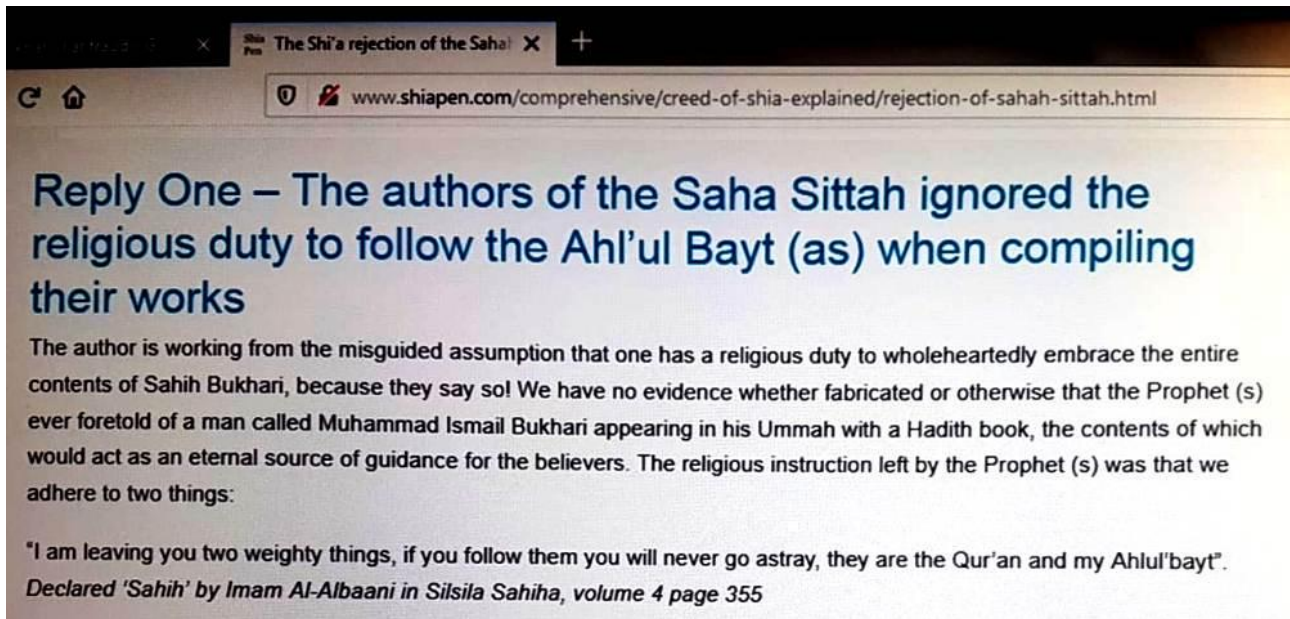
Name	Collector	No. of <i>hadith</i>
<i>Kitab al-Kafi</i> ^[a]	Muhammad ibn Ya'qub al-Kulayni al-Razi (329 AH)	16,199
<i>Man La Yahduruhu al-Faqih</i>	Muhammad ibn Babawayh	9,044
<i>Tahdhib al-Ahkam</i>	Shaykh Muhammad Tusi	13,590
<i>Al-Istibsar</i>	Shaykh Muhammad Tusi	5,511

The Shia muslims normally reject the Sunni Hadiths

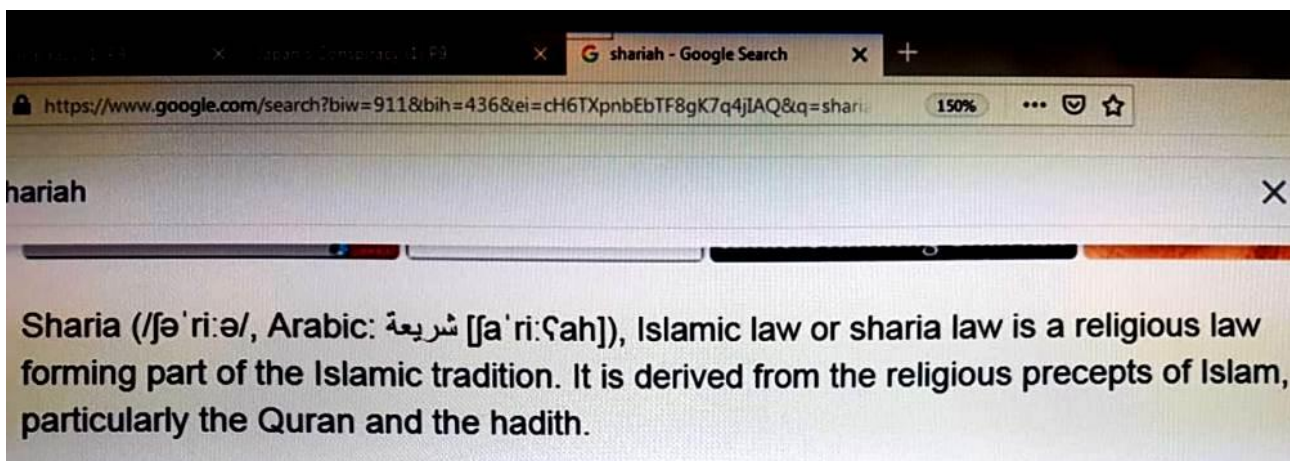
The Sunni muslims normally reject the Shia Hadiths

Many Shia scholars openly state that the Hadiths of Imam Bukhari - are a total fraud - and that there is no evidence - that they are a part of Original Islam

The Sunni muslims say similar things regarding the Shia Hadith books.



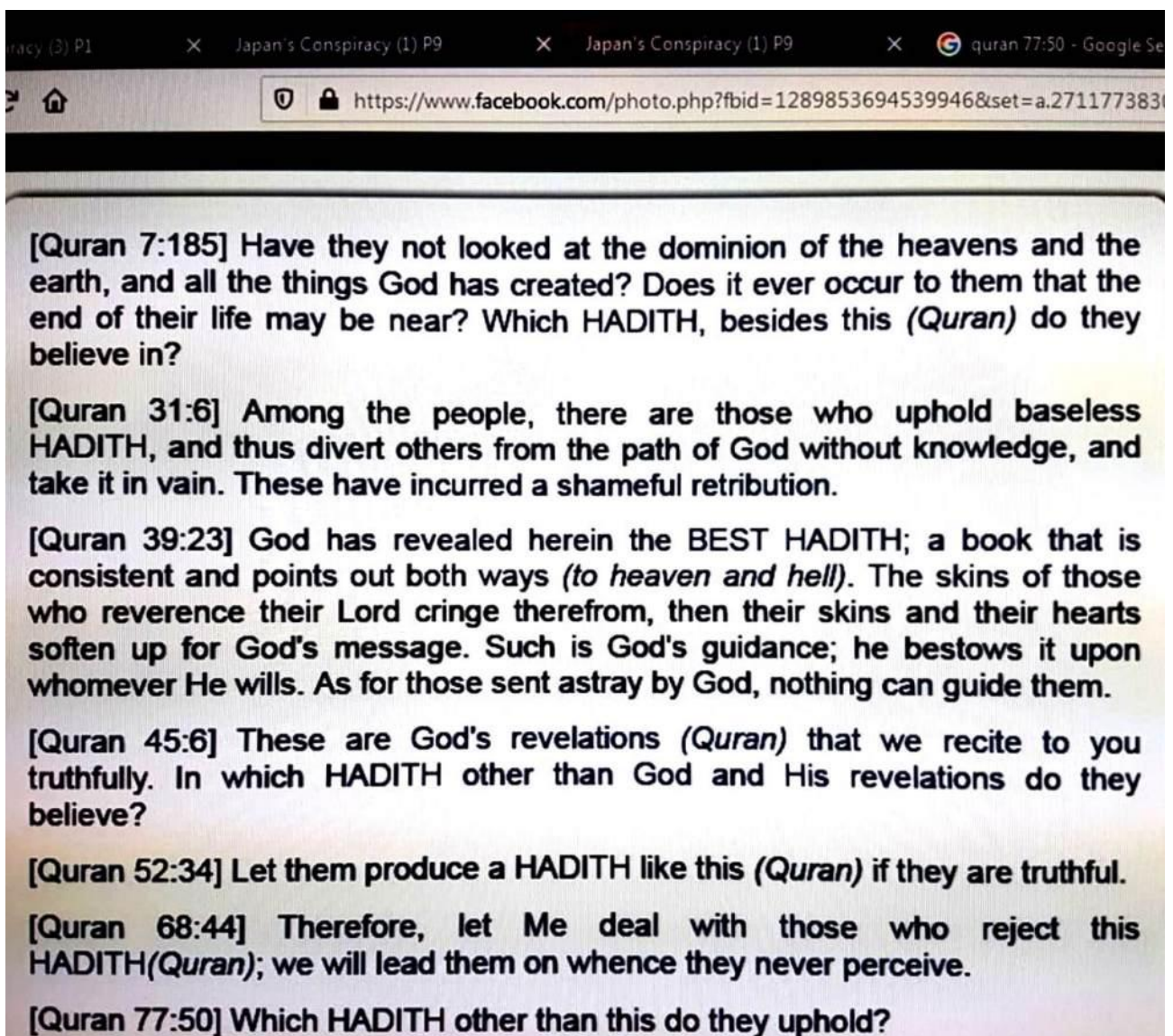
One type of Islamic law - what is known as Shariah law - is taken mainly from these Hadith books. These books have more laws within them - compared to the number of laws written within the Arabic Koran



These books are also used to interpret much of the law of the Arabic Koran by many muslims today

What researchers noticed - was that Original Islam had one thing in common - and that was the book known as

the Arabic Koran. Researchers also found many muslims who did not accept the Hadith books . Many of these muslims who follow the Arabic Koran only - state that Burckhardt-Bukhari was a spy - and that Burckhardt-Bukhari and his team of workers - have corrupted the Hadith books - and therefore they refuse to accept such Hadith books



Above is verses of the Arabic Koran which mention the word Hadith. Muslims who follow the Arabic Koran only, state that the Hadith books have been corrupted with

many lies - and have been modified and changed over time. They say that the Hadith books are not part of Original Islam - and were written later by many different people. These muslims who follow the Arabic Koran only and they refuse to accept the Shariah law based on the Hadith books. They believe the Hadith was created by political forces - in order to destroy the message of the Arabic Koran - and to divert people away from the Arabic Koran

Researchers stated that it cannot be ignored - that most of the local population of the Middle East - is in fact Muslim by faith - and many of these local people - totally reject the so called ancient history - that western archaeologists have given to them. They openly refuse to accept this history - and ignore it - and teach themselves and their children - the history that is stated in the Arabic Koran

Researchers have noted that many of the so called archaeologists - were business men - or men who wanted to make money - and that they didn't care about history - and many of them were being funded by big business interests in Europe. It was clear that archaeology was a business - and not about history - and a lot of politics was involved too. This encouraged archaeologists to forge historical monuments and historical artefacts - and encouraged them to create false photos - to show their so called discoveries

**This was not just happening in the Middle East region -
but happening all over the world**

**The local people in the Middle East saw what was
happening - their people were forced as slaves to
construct these sites. Thousands of people in many
places in their lands - were forced to be slaves - and
they know these sites are built recently - and are fake.
No wonder they reject this so called history.**

**Because of such facts - many of the local people did not
care about this fake history. They focused more on
what may be the true history of their region - and the
true history of the world. The book that most of them
follow is the Arabic Koran and it has a totally different
history written within it. Some researchers have began
to study the Arabic Koran - and it was clear to them that
the history of the world - according to the Arabic Koran
- was different to what was followed in western
countries**

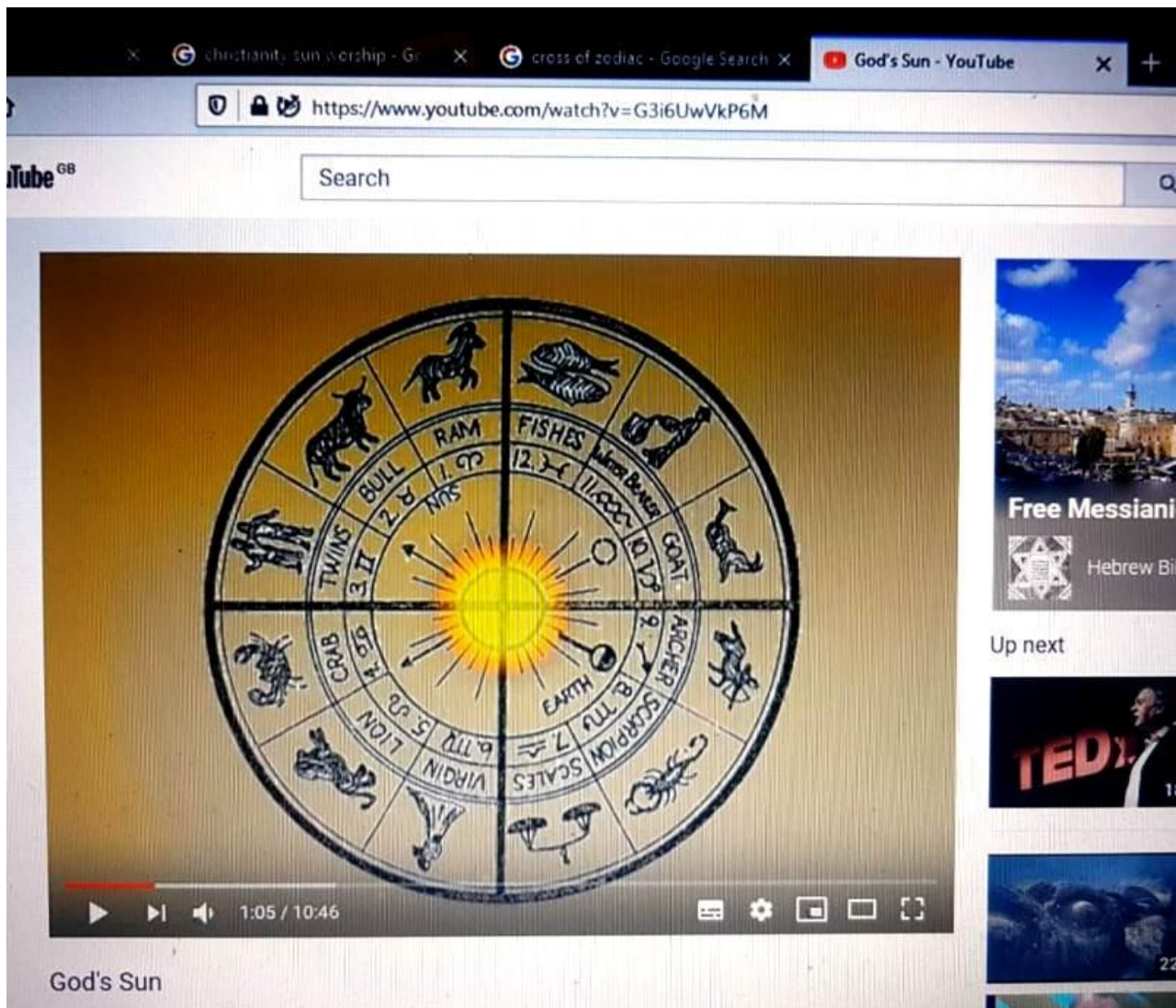
**Researchers found so much forgery and lies in many of
the so called ancient monuments - and discovered that
they were not ancient at all. The evidence showed
many lies and falsifications. Researchers finally
concluded that the pyramids in egypt - and all the other
so called ancient sites - were not ancient - and that the
story of the Anunnaki - was a fake creation - with fake
historical relics and fake evidence**

This made researchers question - what is actual true history? It was very clear that fake history was being created in the Middle East - an obvious reason was to replace the history of the world according to the Arabic Koran. Why would they do that? Why history? Was there something different or important - about the history mentioned in the Arabic Koran?

Much of the archaeology in the Middle East is linked to the stories in the Bible - and most of the so called archaeologists involved in the Middle East were from Europe. Researchers looked at the Bible and at Ancient History and European history - and below are examples of what they found

Researchers for example - found much Astrology or SUN worship in the history of Jesus Christ in the Bible.

The cross on the zodiac reflects how the sun passes through the 12 constellations throughout the year and also shows the 4 seasons of the year and the 12 months and solstices and equinoxes.




In many cases the stars and their shapes were drawn and represented by animals and figures and stories were even made up about them - to match the movements of the stars.

On December 24 - Sirius aligns with the 3 brightest stars in Orion's belt

siirus alignment december 24

REMINDE ME LATER REVIEW

On **December 24th**, **Sirius** (the brightest star, the star in the east) aligns with the three brightest stars on Orion's Belt (the three Kings). They point to sunrise location on **December 25th**. This symbolizes the birth of "God's Sun" at winter solstice. The virgin Mary is referred to by the constellation Virgo the Virgin.



The diagram illustrates the celestial alignment on December 24th. It shows a yellow sun on the left. A white arrow points from the sun towards the right, labeled "BIRTH OF 'GOD'S SUN' AT WINTER SOLSTICE". Above the arrow, three stars are labeled "THREE KINGS of Orion's Belt". To the left of the arrow, a single star is labeled "SIRIUS (Star in the East)". The background is black, representing the night sky, with a green ground line at the bottom.

The Bible doesn't say that 3 kings came to visit Jesus when he was born - but the story is very famous in the Christian world - and researchers have pointed out that the story may have been totally made up from the star Sirius - which mysteriously aligns on Christmas Eve - 24 December.

The three stars of Orion's belt point to where the Sun will rise on December 25 - Christmas Day.

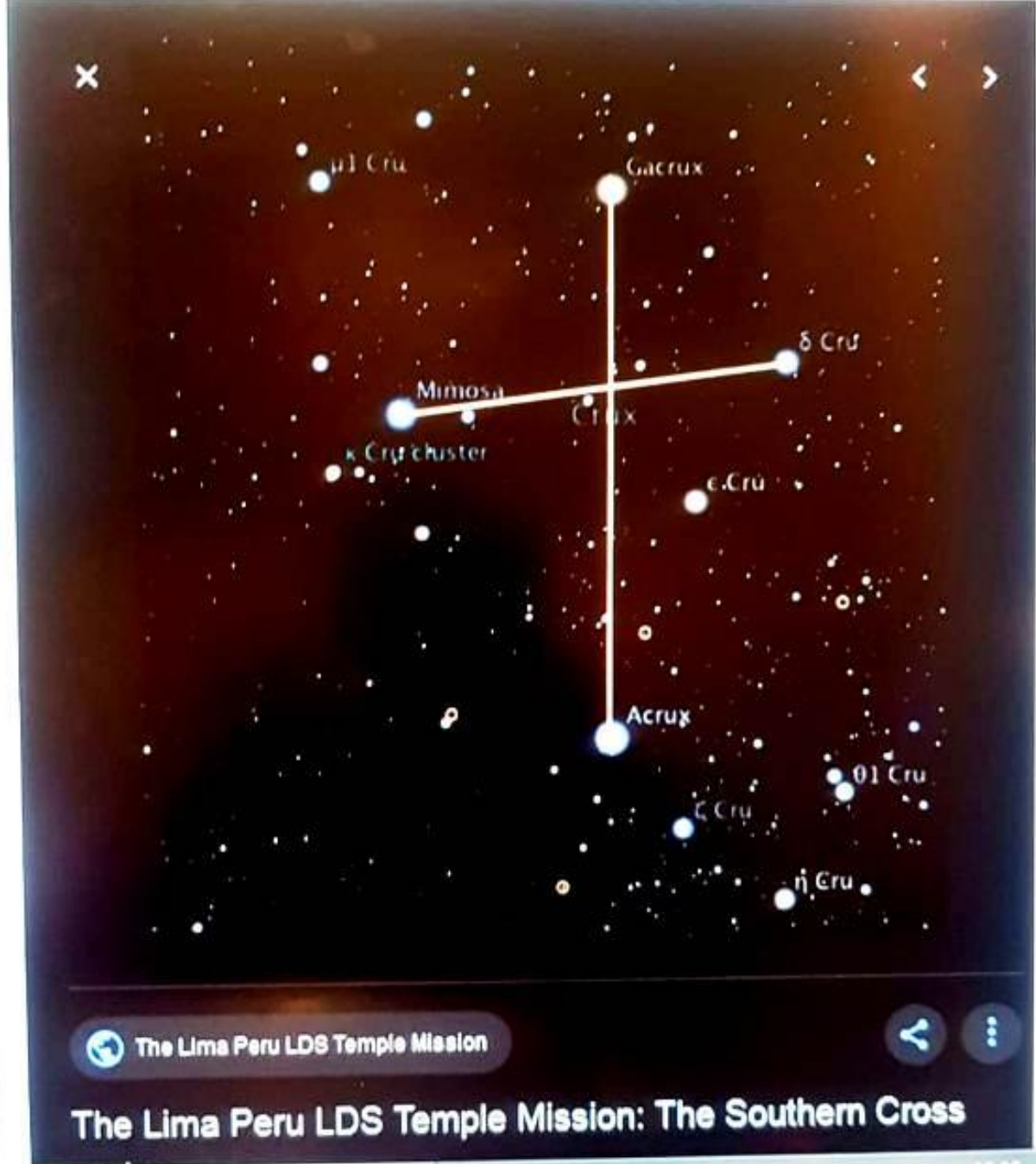
According to historians - in the Roman Empire - many people worshipped the SUN god. Researchers are questioning who these Romans are - were they really Ancient Romans or were they Roman Catholics?

Researchers ask the question - who was really worshipping the SUN god - was it the Romans or was it the Roman Catholics?



In mythological terms - it is said that the Sun is dying as the length of daylight decreases and is at its lowest point at the Winter Solstice - beginning on the midnight of December 21 (early morning December 22) and ends on Midnight December 24 (early morning December 25).

The sun actually stops moving south on December 22 and is at its lowest point in the Northern Hemisphere - staying in the vicinity of the Southern Cross.



The Lima Peru LDS Temple Mission

The Lima Peru LDS Temple Mission: The Southern Cross

The Southern Cross or Crux is a constellation that has 4 major stars in the southern sky and forms the shape of a cross.

It is the only time of the year that the Sun doesn't move north or south and the Sun is considered dead for practically around 3 days and 3 nights.

And it can be said that the Sun died on the Cross - or had a Crucifixion and was then born on December 25 and then starts to move north again. Researchers point out the similarity between the Southern Cross and the Crucifixion. Researchers ask - was the story created to unite SUN worship with story of Jesus Christ? Was it a plan to steal the character of Jesus Christ and unite it to SUN worship?

What researchers found strange was that the Arabic Koran opposed SUN worship and opposed the story of the Crucifixion - did these 2 groups (SUN worshippers and the followers of the Crucifixion) - did they unite to confront and oppose the followers of the Arabic Koran?

The Arabic Koran openly challenged and denied the Crucifixion and says that it never took place and says that it is total lie and fake history - this made the followers of the Arabic Koran - the worst hated enemies of the Christians in the past - much of this hatred even continues today.

004.157

YUSUFALI: That they said (in boast), "We killed Christ Jesus the son of Mary, the Messenger of God";- but they killed him not, nor crucified him, but so it was made to appear to them, and those who differ therein are full of doubts, with no (certain) knowledge, but only conjecture to follow, for of a surety they killed him not -

PICKTHAL: And because of their saying: We slew the Messiah, Jesus son of Mary, God's messenger - they slew him not nor crucified him, but it appeared so unto them; and lo! those who disagree concerning it are in doubt thereof; they have no knowledge thereof save pursuit of a conjecture; they slew him not for certain.

SHAKIR: And their saying: Surely we have killed the Messiah, Jesus son of Mary, the messenger of God, and they did not kill him nor did they crucify him, but it appeared to them so (like Isa) and most surely those who differ therein are only in a doubt about it, they have no knowledge respecting it, but only follow a conjecture, and they killed him not for sure.

KHALIFA: And for claiming that they killed the Messiah, Jesus, son of Mary, the messenger of GOD. In fact, they never killed him, they never crucified him - they were made to think that they did. All factions who are disputing in this matter are full of doubt concerning this issue. They possess no knowledge; they only conjecture. For certain, they never killed him.

Researchers have pointed out that because of such statements that are made in the Arabic Koran - it was like a total war in history - between Original Islam and Christianity - a war that questioned - who is speaking the truth about the history of Jesus Christ - or a war about the truth of history and who is speaking lies. The Bible was considered by many people in the past to be actual history and still is even today by many people.

Researchers pointed out that the Modern Islam of today is divided into groups or sects with various beliefs - and some sects have a clergy system like the Catholic Church - and other sects follow books which oppose and contradict each other. The Original Islam that researchers referred to - was based on the texts of the

Arabic Koran. Researchers did take note that many Arabic Koran translations have errors and political manipulations - but it was clear from the texts within the Arabic Koran - that it was a war - between what is the truth in history - and what is a lie.

Researchers concluded that December 25 was chosen as the supposed birth day of Jesus Christ and it clearly was a copy of the movement of the Sun and stars. Jesus supposedly died on the Cross or something similar - and was then dead for around 3 days and then he rose back to life.



Much of the Christianity we see today - with reformed groups - many have prepared ridiculous answers for such things. Many modern church groups have

modified their beliefs away from the Bible and also away from what Christianity may have been a few centuries ago - because they know that it was linked to SUN worship. But they cannot change the evidence of SUN worship found in the Bible stories.

Because they cannot change what the Bible says, most modern church groups focus on singing and issues of the world today and talk about miraculous healing and forgiveness of sins - based on your belief in Christ. They do read texts in the Bible selectively - but no serious answers are given regarding some of the stories in the Bible.

Many paintings of Jesus Christ or drawings - depict him with a Sun around his head - showing elements of SUN worship.



The image is a screenshot of a web browser displaying a Wikipedia article titled "Solar deity". The browser's address bar shows the URL "https://en.wikipedia.org/wiki/Solar_deity". The article text discusses the connection between the date of Christmas (December 25) and the festival of Sol Invictus, and speculates on the biblical elements of Christ's life being linked to those of a sun god. It mentions the twelve zodiac constellations and the story of Jesus being arrested by Judas. A painting of Jesus Christ with a sun-like halo is shown on the right side of the page. The caption below the painting states: "The halo of Jesus, seen in many paintings, has similarities to a parhelion."

W Solar deity - Wikipedia x jesushalo sun - Google Search x +

https://en.wikipedia.org/wiki/Solar_deity 140%

According to one hypothesis about Christmas, it was set to 25 December because it was the date of the festival of Sol Invictus. This idea became popular especially in the 18th^{[33][34]} and 19th centuries.^{[35][36][37]}

Another speculation connects the biblical elements of Christ's life to those of a sun god.^[38] The Christian gospels report that Jesus had 12 followers,^[39] which is claimed to be akin to the twelve zodiac constellations. When the Sun was in the house of Scorpio, Judas plotted with the chief priests and elders to arrest Jesus by kissing him. As the Sun exited Libra, it enters into the waiting arms of Scorpio to be kissed by Scorpio's bite.^{[40][41]}

Many of the world's sacrificed godmen have their traditional birthday on December 25. During this time, people believed that the "sun god" had "died" for three days and was "born again" on December 25.^[42] After December 25, the Sun supposedly moves 1 degree north, foreshadowing longer days.^[43] The three days following December 21 remain the darkest days of the year where Jesus (the sun) dies and remains unseen for three days.^{[44][45]}



The halo of Jesus, seen in many paintings, has similarities to a parhelion.

Researchers have come to the conclusion - that the Bible has an important place in history - but - it has many thousands of different versions - and also has elements of SUN worship within it.

There are many stories in the Biblical texts and the Arabic Koran regarding Jesus - researchers concluded that up to a certain extent - a man named Jesus Christ probably did exist and was well known globally - and that his story was exaggerated and changed - to match political or religiously oppressive systems.

A lot of the world's history is based on the events in the Bible - and the Bible and its books were for a long time considered by many - to be actual world history. Many historians in the last 2 centuries went out of their way to match archaeology and history - to the stories in the Bible. What we do know today is that there are thousands of different Bibles and many were written for political reasons or by businessmen such as Constantine Simonides. There were hundreds of businessmen like him - who were writing much of the events and history - of the stories of the Bible - and they were selling it and claiming that it was the word of God. It was big business - hundreds of businessmen were doing it with many employees doing the writing.

Codex Sinaiticus - Greek Bible manuscript - was supposedly discovered in 1889 in Sinai, Egypt. A Greek man called Constantine Simonides - who was a very

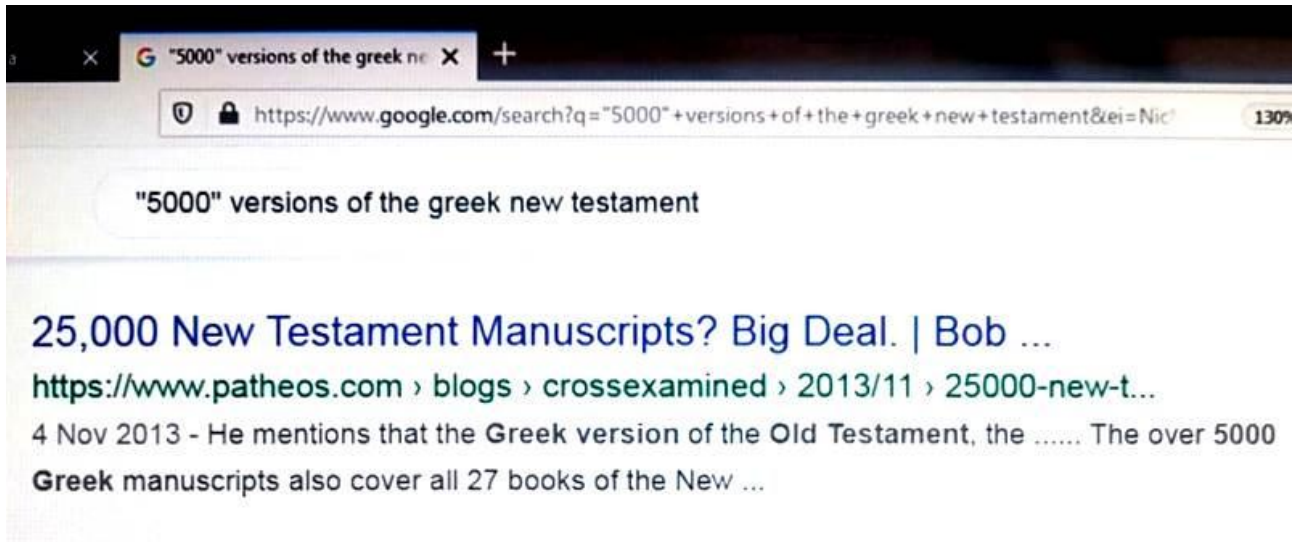
educated man at the time, was writing and selling his own fake Biblical manuscripts in the Greek language to the King of Greece and to many other people around Europe and the world. Historians know that he was selling fakes but claim that some of the manuscripts that he sold - were originals that he had supposedly found on Mount Athos - but historians show no evidence of this.

Constantine Simonides - the same man - claimed to have written this Codex Sinaiticus Bible himself. Historians know that so many of the manuscripts around the world were fakes - most probably all of them - and that Constantine Simonides had admitted that this was also written by him.



Researchers point out that Constantine Simonides was an expert writer - but historians have decided to ignore that Constantine Simonides had clearly admitted that he wrote it and that it was a fake.

Today we actually have around 5000 manuscripts or more - of the Greek New Testament and most of them are completely different to each other and are not even complete - this shows you an example of how many fakes there are.



Researchers ask - how can they call this a historical treasure - even after Constantine Simonides admitted he wrote it - and today it is in the British museum.

Many modern historians claim that these so-called manuscripts are old and original - and they have written much fantastic documentaries about such manuscripts in many books - but researchers have found that all the manuscripts are different to each other and that there is no evidence whatsoever to show if they are fake or not.

Many researchers are saying that all world history is a lie - not just copies or mistakes - they claim that the

world has a totally different history - and that everything was made up to hide the true history.

Researchers asked the question as to what exactly is the Bible and what was it originally? The Bible is obviously a collection of books written by different people at different times in different parts of the world. Since we have so many different variations of the Bible and its books - thousands of variations actually - it may be hard to know what was actually written in the original books of the Bible. Each writer changed and added and deleted from the Bible as they wished, when they wrote their manuscript for their nation - or for their customer. Researchers in our times state this fact very clearly with conclusive proof.

Not only in our times - but the Arabic Koran of the past - also clearly states that the original books have been changed. Looking at history we can see how strongly the followers of the Arabic Koran (known as Muslims today) opposed the followers of the Bible - it must have been common knowledge that the Bible and its books were being changed at the time.

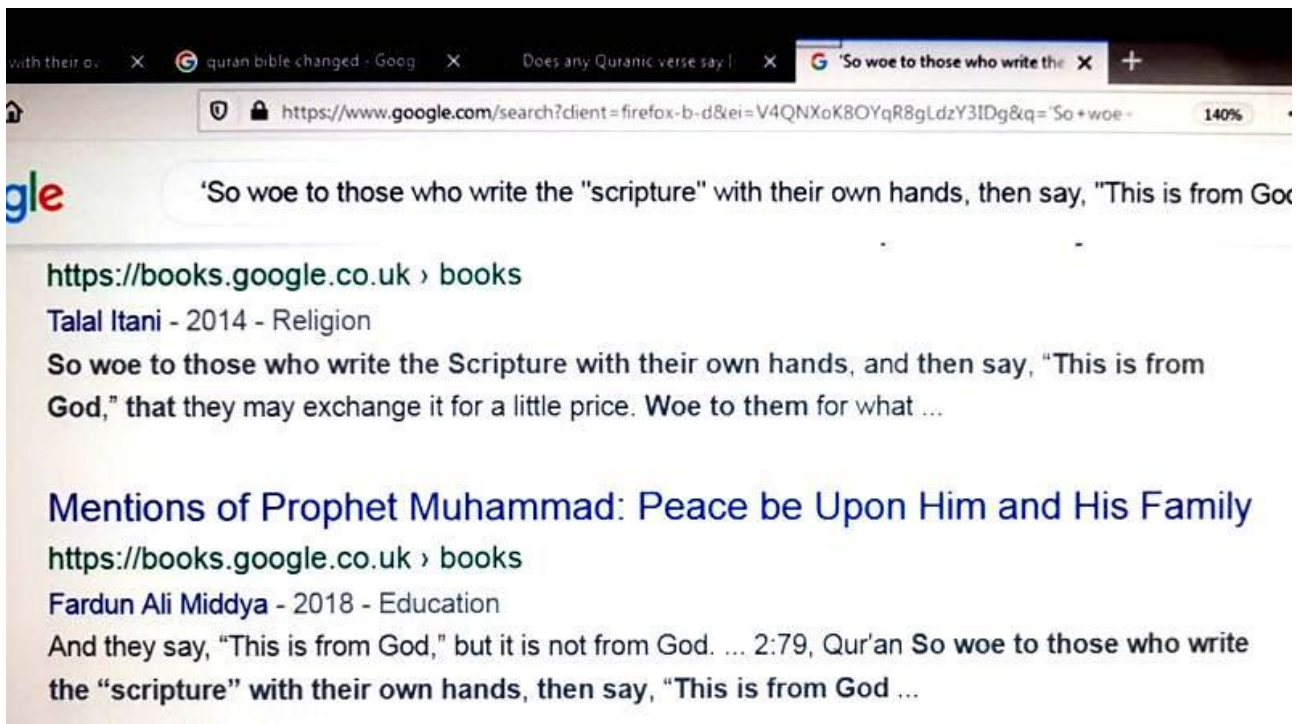
Researchers found that the Arabic Koran actually condemns the people who were writing such manuscripts and selling them or gaining from them. Hundreds of other people at the time were writing their own Bibles which were seen as history by many people at the time - it was big business. In order to hide the fact

that so many manuscripts were fake - many of the thousands of them were destroyed - and of course the Arabic Koran and its followers were demonised and were seen as the enemy.

Because the Arabic Koran and its followers (known as Muslims today) were exposing much of what was going on - the Arabic Koran and its followers were seen as a threat by the many people profiting from creating false histories and modifying the Bible for their own political and financial reasons. This was war between 2 peoples - probably one side was changing and modifying history and the other side wished to preserve it.

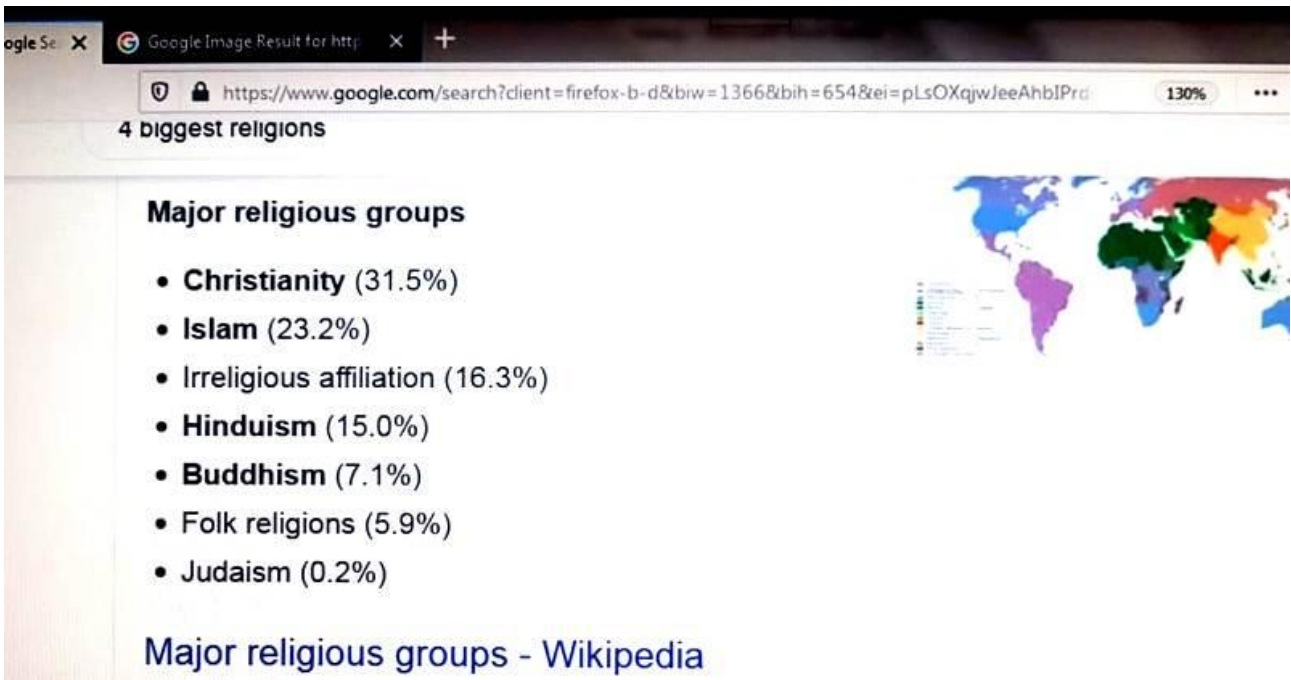
Anyone who has read the Arabic Koran - will notice the strong language within it condemning these people. Similar to how many researchers today are condemning those same people - because they have lied about world history. This then explained why there was such a big hatred between these 2 sides in history. It is almost like a war is taking place today also - between researchers and the people who wrote the lies in history.

Below can be seen that the Arabic Koran was against the falsification of the writings and history in the Bible - and the Arabic Koran exposed such actions and condemned it - from the Arabic Koran - chapter 2 - verse 79



It was obvious to researchers that a war of history and truth and lies - was taking place between Original Islam and the people who were writing history - especially the history in the Bible. This made researchers question if Original Islam had a greater role in Europe than what history says.

The modern world has Christianity in the west mainly, Islam in the centre, and Hinduism and Buddhism in the east, one can say. The data for the number of Christians is actually much lower - when the numbers of atheists are taken into account - making Islam most probably - the biggest religion in the world today. There are other religions too, but these are probably the major religions that stand out.



Researchers looked into the history of Buddha - a very important figure in Asia - and they found much similarity between Buddha and Jesus Christ. Researchers came to the conclusion - that they are probably the same historical person - or that their stories have been copied and duplicated and modified.

Etymology is a science and below are some similarities in the etymology of words in Buddhism and Christianity

=====

The Sanskrit TRi-RaTNaS of the east

The Latin TRi-NiTaN of the west

=====

Triratna - represent the Three Jewels of Buddhism

Trinity - represents one God in three different persons

=====

**After Buddha will come the Maitreya (Sanskrit) - Medeya
(Pali) Buddha and he will achieve complete
enlightenment, and will teach the Pure Truth and the
Pure Way**

**After Jesus will come the Spirit of Truth and he will
guide you into all the Truth, for he will not speak on his
own authority, but whatever he hears he will speak**

=====

Buddha died between 2 sal trees

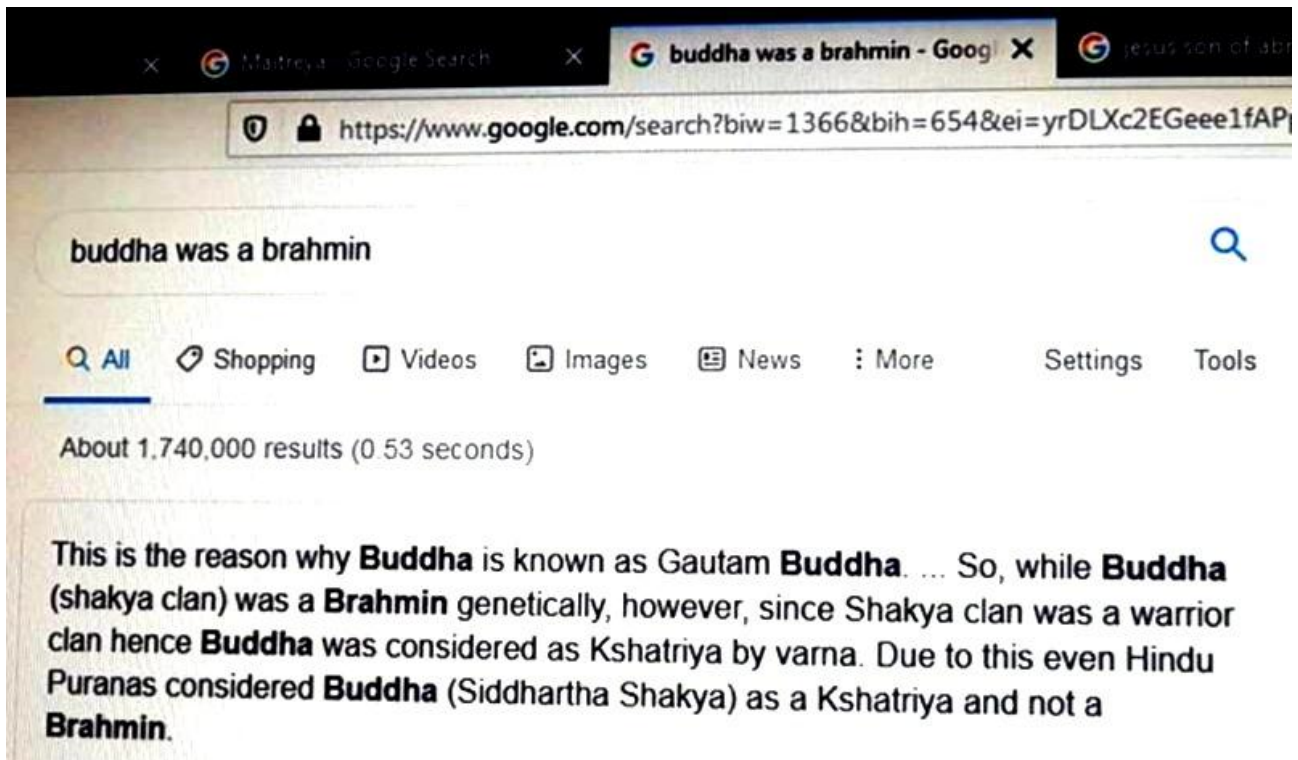
**Jesus - the crucifixion took place between 2 other men
on trees or wooden logs or wooden crosses**

=====

**Matthew in the New Testament begins by calling Jesus
the son of David, showing his royal origin, and also
calls him the son of Abraham, showing he was an
Israelite**

Buddha was a Brahmin by birth - Brahmin is a member of the highest caste in Hinduism - and Buddha was also considered Kshatriya by Varna

=====

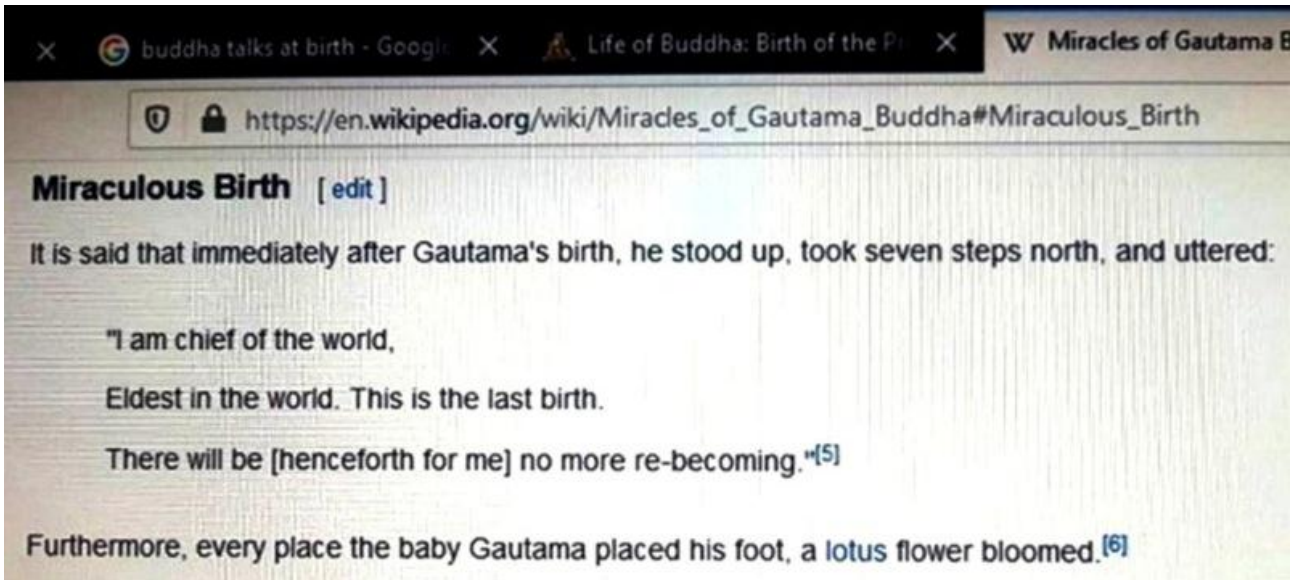


Note that researchers have noted the similarity between the words Shakya and Hebrew name Ishaak (in English Isaac) and also the similarity between Abraham and Brahma - Brahmin

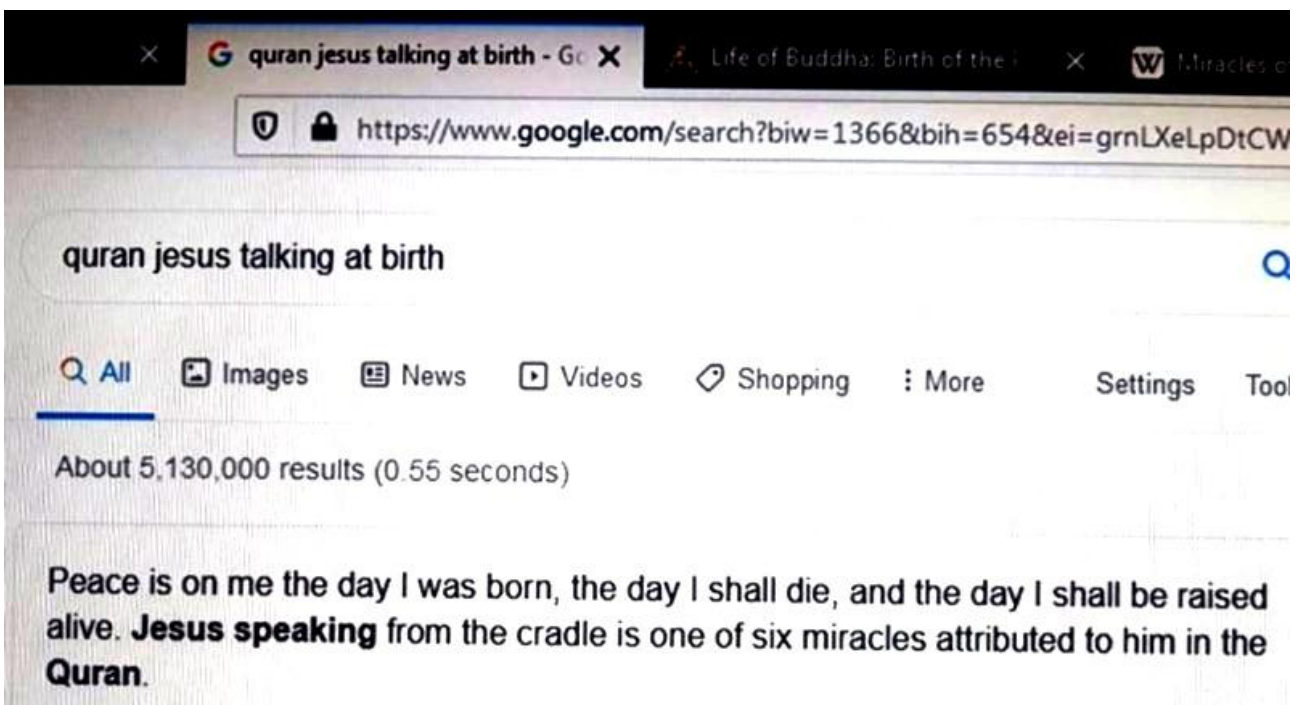
Christianity is not the only source for Jesus Christ - the Arabic Koran mentions his story also. We call him Jesus in English, the Arabic language calls him Esa or Esau or Isa, depending on your pronunciation. Here are some other things researchers have pointed out about Buddha.

=====

Buddha started talking when he was born - this is what Buddhism tells us today



A similar story is in the Arabic Koran - it says that Jesus Christ started talking when he was born



=====

The four Gospels do not suggest any link between Jesus Christ's birth and any tree so why do Christians have a Christmas tree?

Maybe the answer is here - according to Arabic Koran, Jesus was born beside a tree.

The tradition of the Christmas tree is such a big tradition and according to modern historians, they tell you it is probably a pagan tradition from many centuries ago and say many different things - which greatly confuse you - none of which make sense - some researchers say such things were designed on purpose to hide the truth - and to create such confusion and difficulty for researchers to eventually give up - or to finally think that is no truth out there.

What researchers found very strange is that the Arabic Koran mentions the story of the birth of Jesus Christ and the birth story is different up to a certain extent from the Gospels in the Bible. The Arabic Koran says that Jesus was speaking after he was born for example, and also says that Jesus was born beside a tree. The story below, where it says - she - it is referring to the Virgin Mary and tells the story of the birth beside a tree. The tree has - dates. Dates are a type of sweet - fruits that grow on date palms.

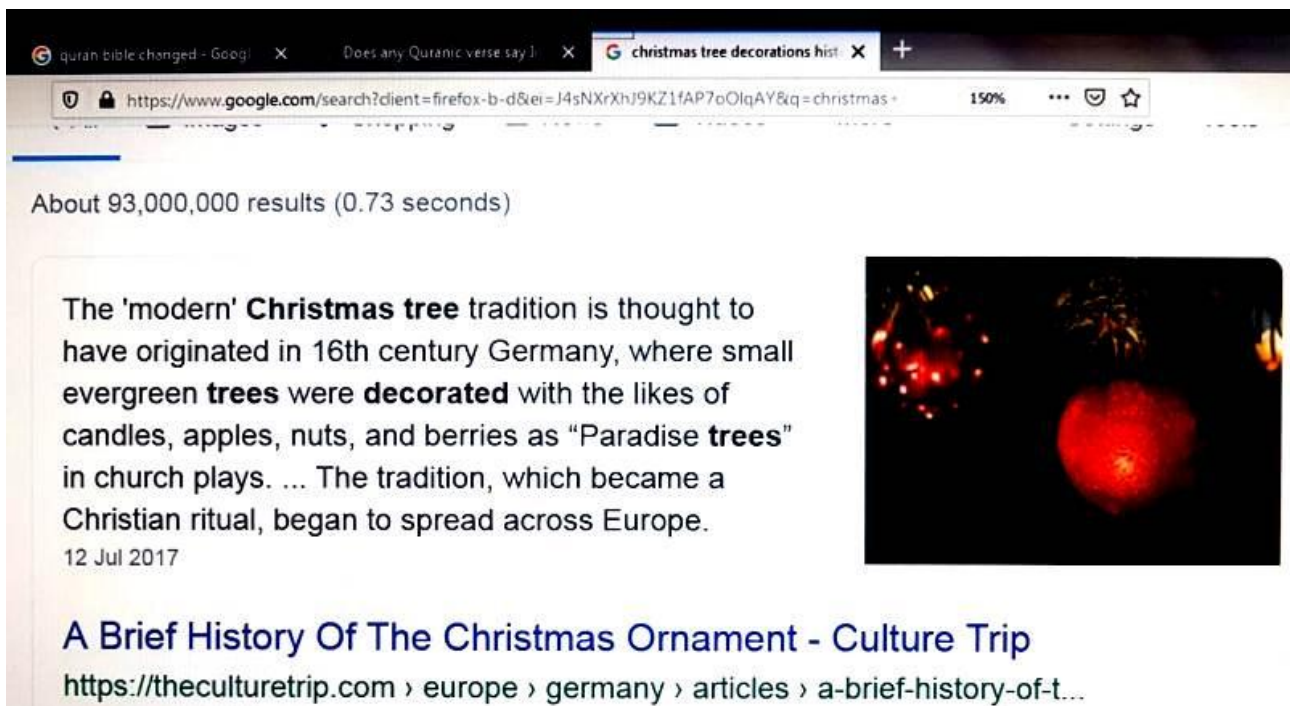
m/historical-jesus/the-christmas-tree-in-the-quran/

But in the Qur'an's account of the birth of Jesus a tree features prominently. I have commented elsewhere on the story of *Jesus' birth in the Qur'an*, so I will only quote the relevant Qur'anic verses here:

“ She conceived him, and she withdrew with him to a far place. (19.22) And the pangs of childbirth drove her to the trunk of a palm tree. She said: “I wish I had died before this and had become something totally forgotten!” (19.23) Then he called her from beneath her: “Do not grieve! Your Lord has placed a rivulet beneath you, (19.24) and shake the trunk of the palm tree toward you, and it will let fall fresh dates upon you. (19.25) So eat, drink, and be consoled. If you meet any human being, say: ‘I have vowed a fast to God, so I will not speak today to any human being.’” (19.26)

The birth took place under a palm tree which also provided Mary with food she desperately needed. This account also has noticeable similarity with the tradition of placing presents under the Christmas tree. The latter may be seen as celebrating the sending of Jesus as

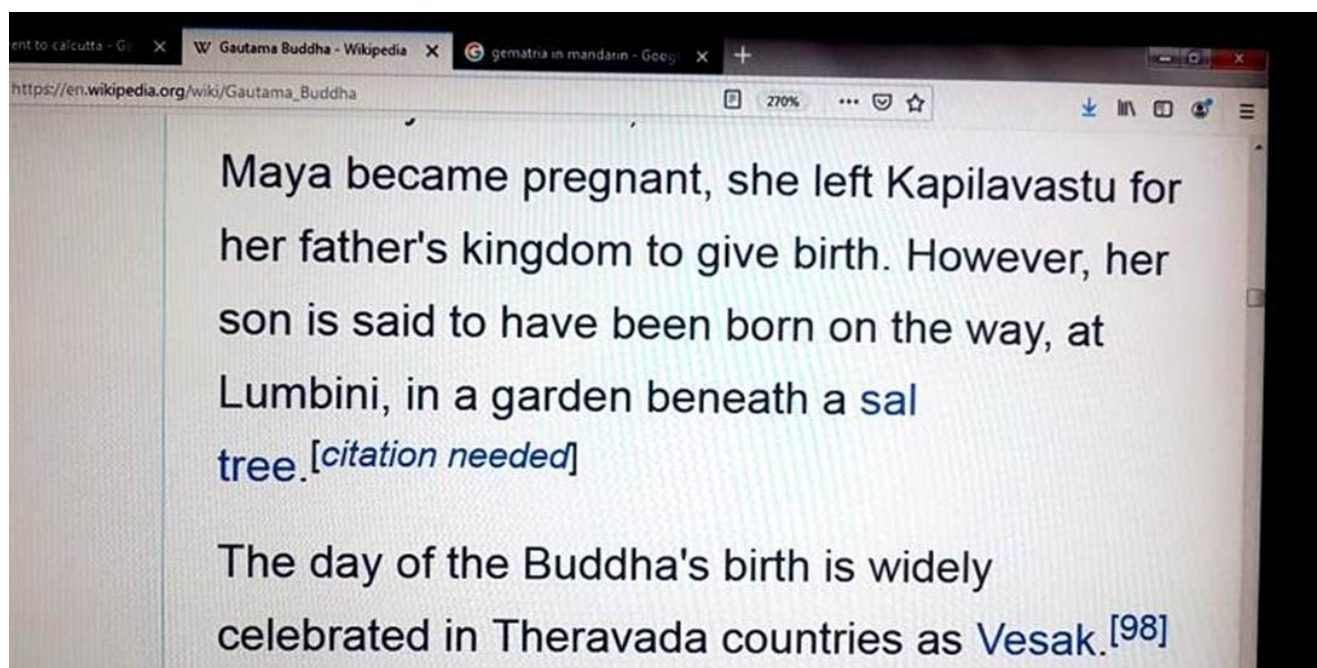
Researchers found that the history of the Christmas tree is only a few centuries old and not 2000 years old and this made them question - when did Jesus Christ actually live? Also Christmas trees were originally decorated with sweet fruits such as apples and berries or similar fruits that people found in their local market.



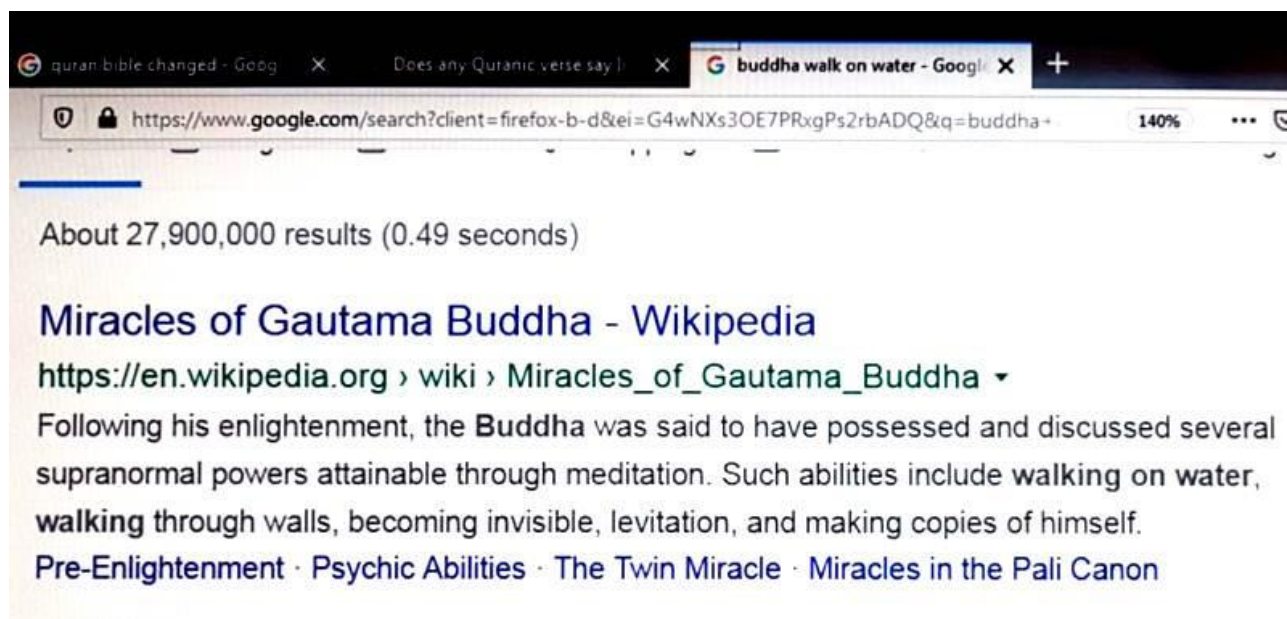
The screenshot shows a Google search interface with the query "christmas tree decorations history". The search results indicate approximately 93,000,000 results found in 0.73 seconds. A featured snippet from a website titled "A Brief History Of The Christmas Ornament - Culture Trip" is displayed. The snippet text reads: "The 'modern' **Christmas tree** tradition is thought to have originated in 16th century Germany, where small evergreen **trees** were **decorated** with the likes of candles, apples, nuts, and berries as "Paradise **trees**" in church plays. ... The tradition, which became a Christian ritual, began to spread across Europe." The date "12 Jul 2017" is shown below the snippet. To the right of the text is a small image of a red Christmas ornament. The URL for the source is partially visible as "https://theculturetrip.com › europe › germany › articles › a-brief-history-of-t...".

This evidence made researchers question - what were these so-called Christians doing in Europe? Why were they decorating a tree in such ways? Were they all actually Christians? Or has the history of Europe been deliberately changed? After all - the Arabic Koran was the enemy and the opposing force at the time. Did historians hide the true history of Europe or change it deliberately to remove any traces of the Arabic Koran and its followers?

Buddha also, was born beside a tree



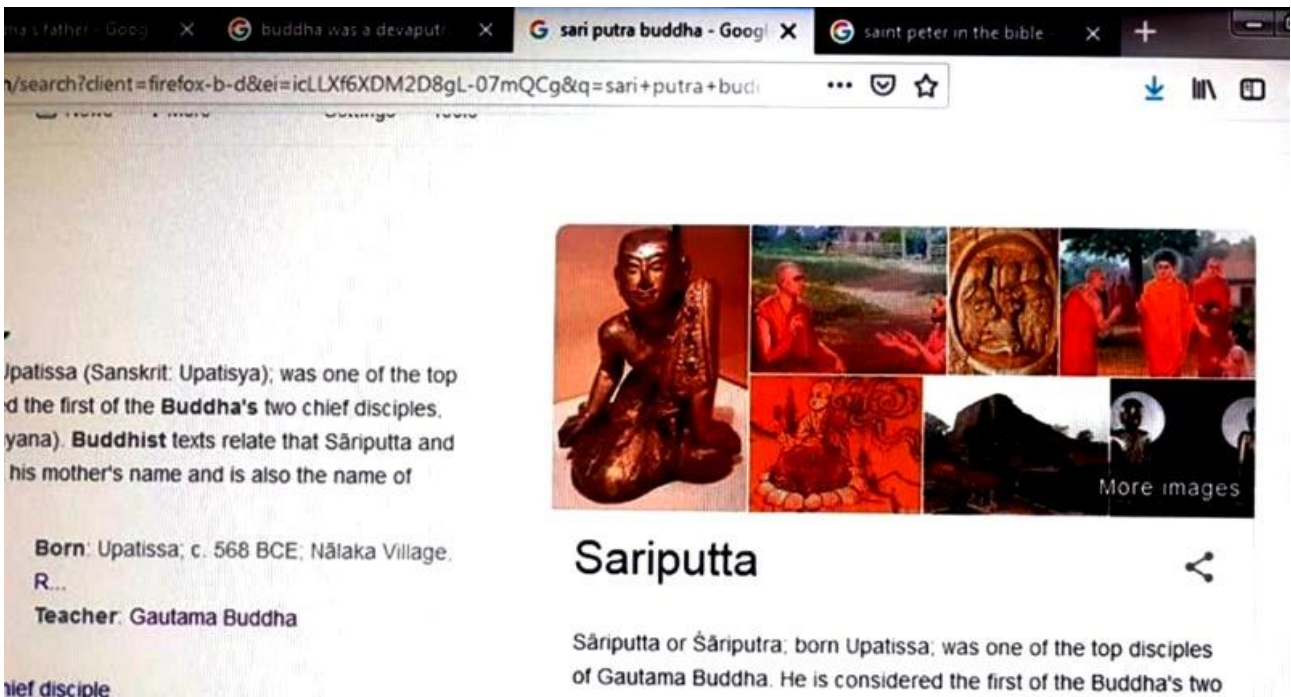
Buddha walks on water



Jesus walks on water



Sari Putra - Sari Putta was one of Buddha's top men



San Pietro - Saint Peter was one of Jesus's top men



Notice the similarity between Putra - Putera and Peter

=====

Buddha's mother is called - Maya

Jesus Christ's mother is called - Maria in Latin

=====

Buddha's noble Eightfold Path to Enlightenment

Jesus gave Eight Beatitudes in Sermon on the Mount

=====

Buddha was born in Lum - Bini

Jesus was born in Bet - Lehem or Bayta Lahm - Lum

=====

Anuruddha was Buddha's disciple and cousin brother

Andrew was an apostle of Jesus and brother of Peter

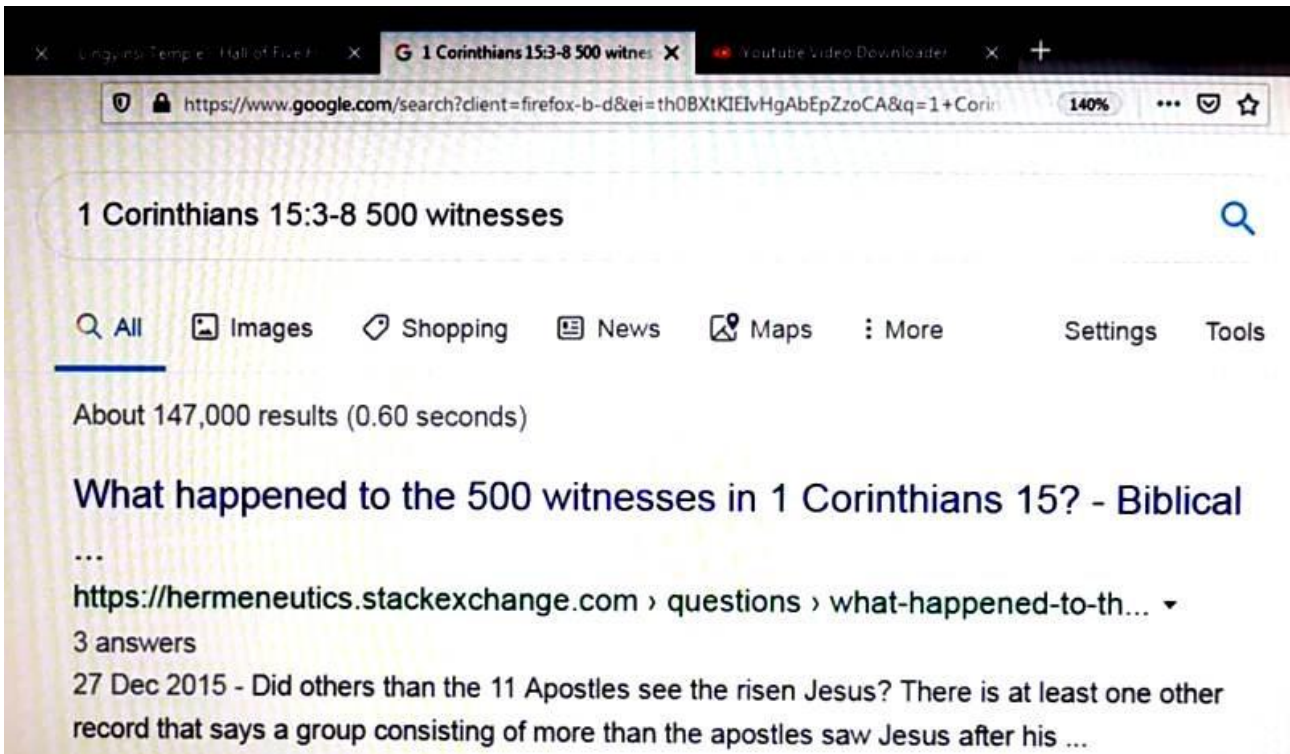
=====

Virgin Mary had Jesus and she did not have sex

Buddha's mother Maya also did not have sex - though sources claim that she was not a virgin because she was married - but gave birth to Buddha without actually having sex

=====

Jesus had around 500 witnesses

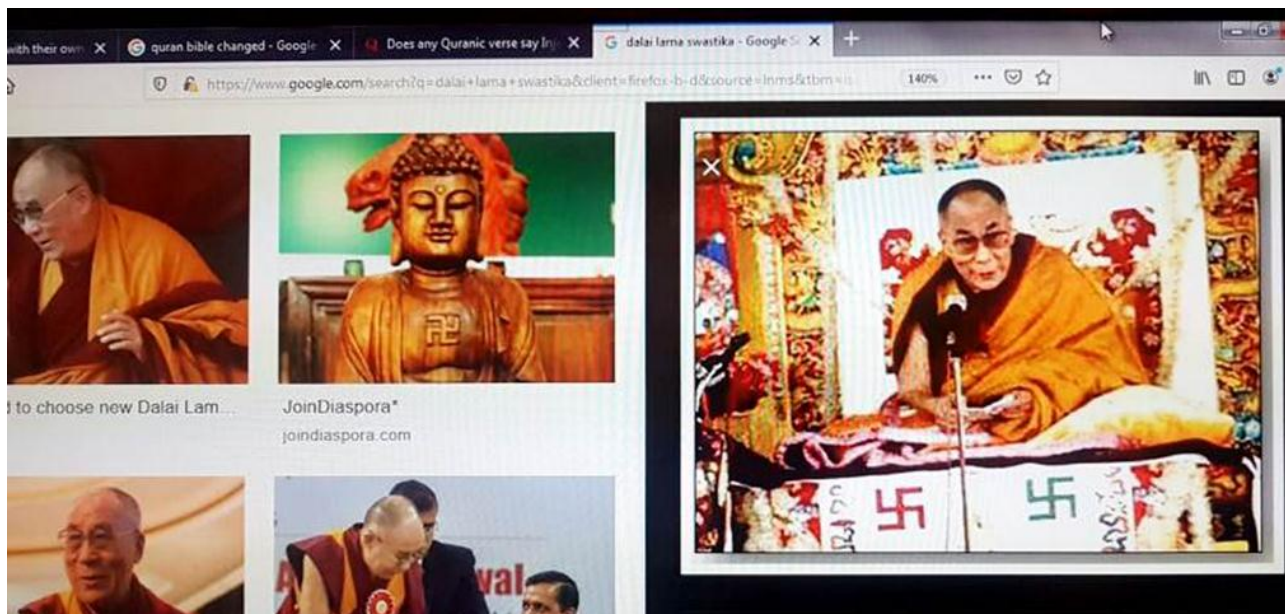


Buddha had around 500 arhats - disciples

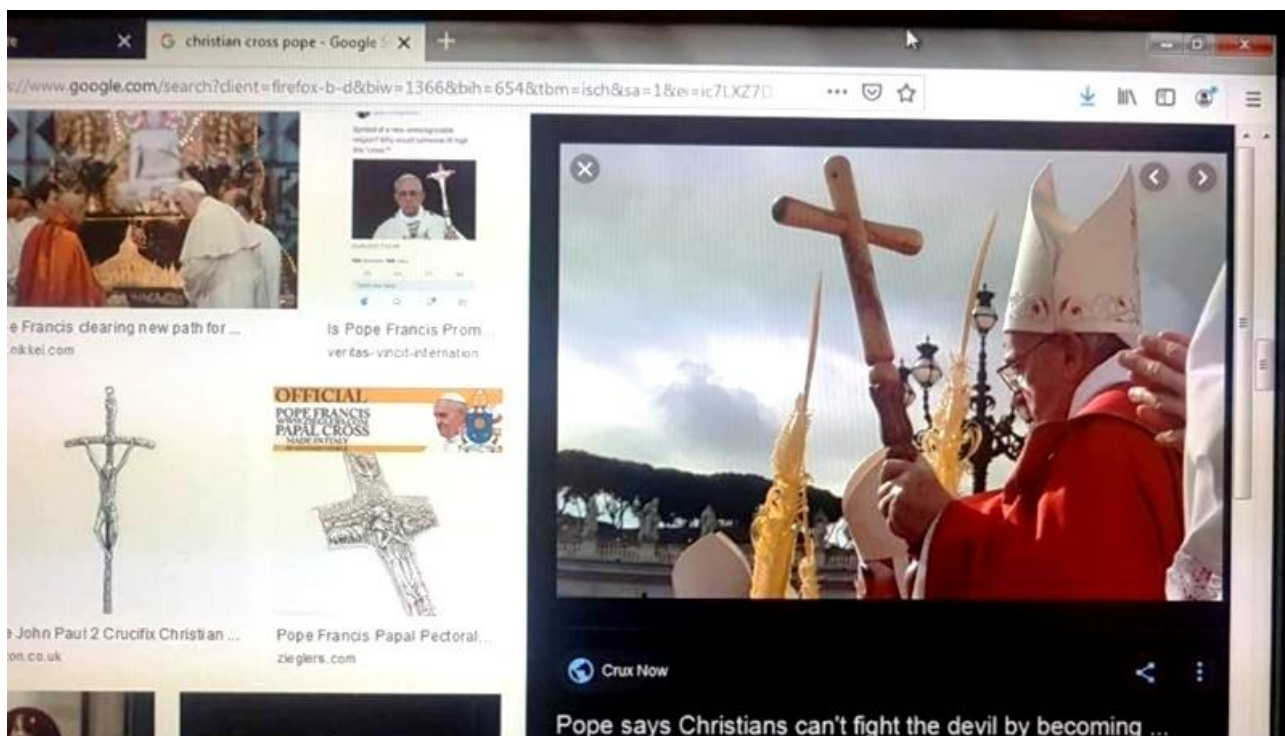


=====

The Buddhist cross of the east - swastika - with one of their symbolic leaders from one of Buddhism's major sects known as the Dalai Lama



The Christian cross of the west - with one of the symbolic leaders from one of Christianity's major sects known as the Pope



Researchers found too many similarities and concluded that the history of Jesus Christ and Buddha was a lie.

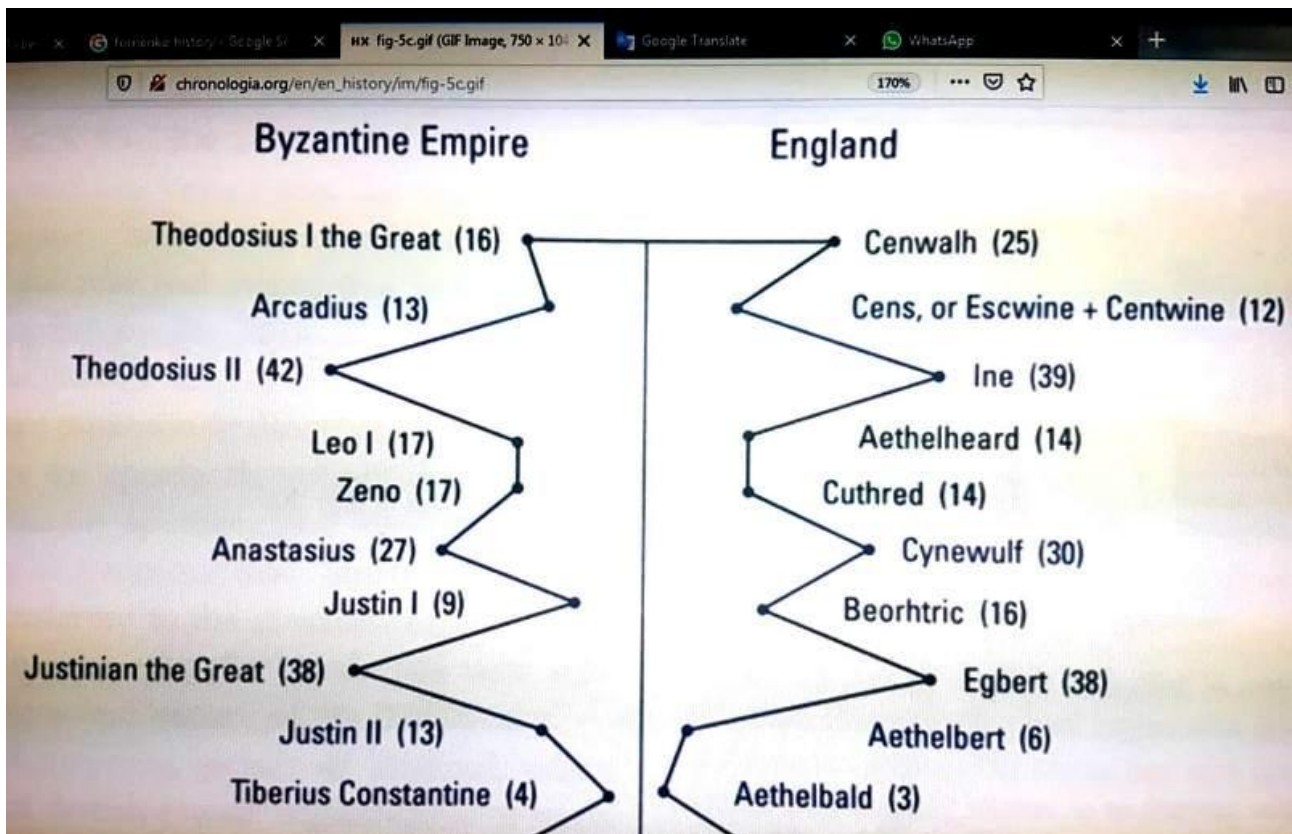
Just like SUN worship was combined with original Christianity to unite 2 groups of people - the same can be seen in the East, the character of Jesus Christ was united with another belief system in that side of the world and formed Buddhism.

The final conclusion of researchers was that - history is a lie - and if history is a lie - then - what is true history?

Researchers such as Anatoly Fomenko from Russia (a very famous professor at Moscow State University) - presented much evidence regarding world history. He has shown many examples in his research that much of world history has been changed and copied and created fakely - he even shows in his research that most periods in world history are just a total lie - let's have a look at some discoveries by him and by other researchers.

The graphs below are an example by Fomenko which shows - the similarity in the number of years ruled by the Kings of England and the third Roman Empire - primarily in the east - and we can see clearly that they are practically the same.

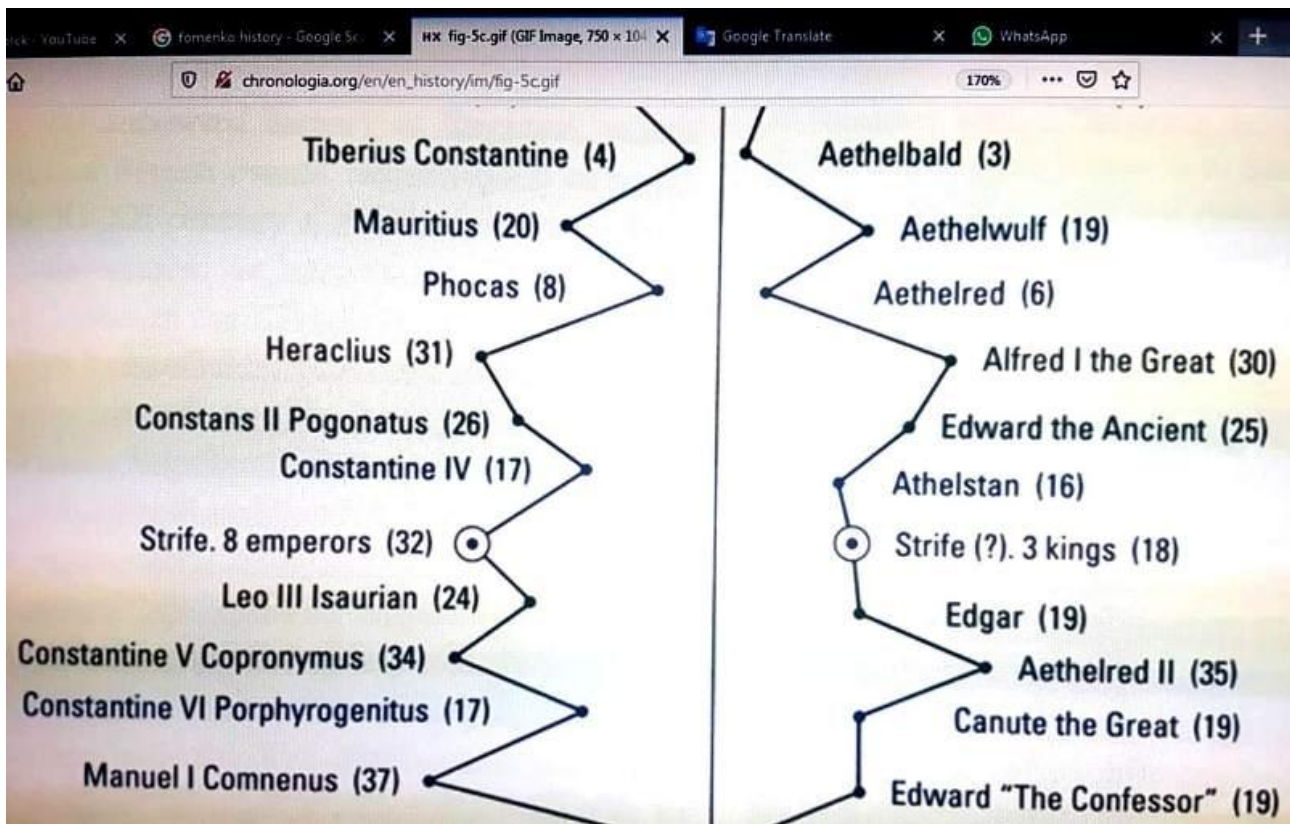
The lines show how many years a king ruled, it is longer if he ruled longer. You will notice that the timelines of the kings of the 2 different nations - are similar - that they are practically the same kings - except that their names were changed to create fake histories for different countries.



Fomenko shows the number of years these people supposedly ruled in both nations (the number of years are in brackets) and then shows this on a graph - opposite each other - showing the similarity in the number of years the kings ruled their nations.

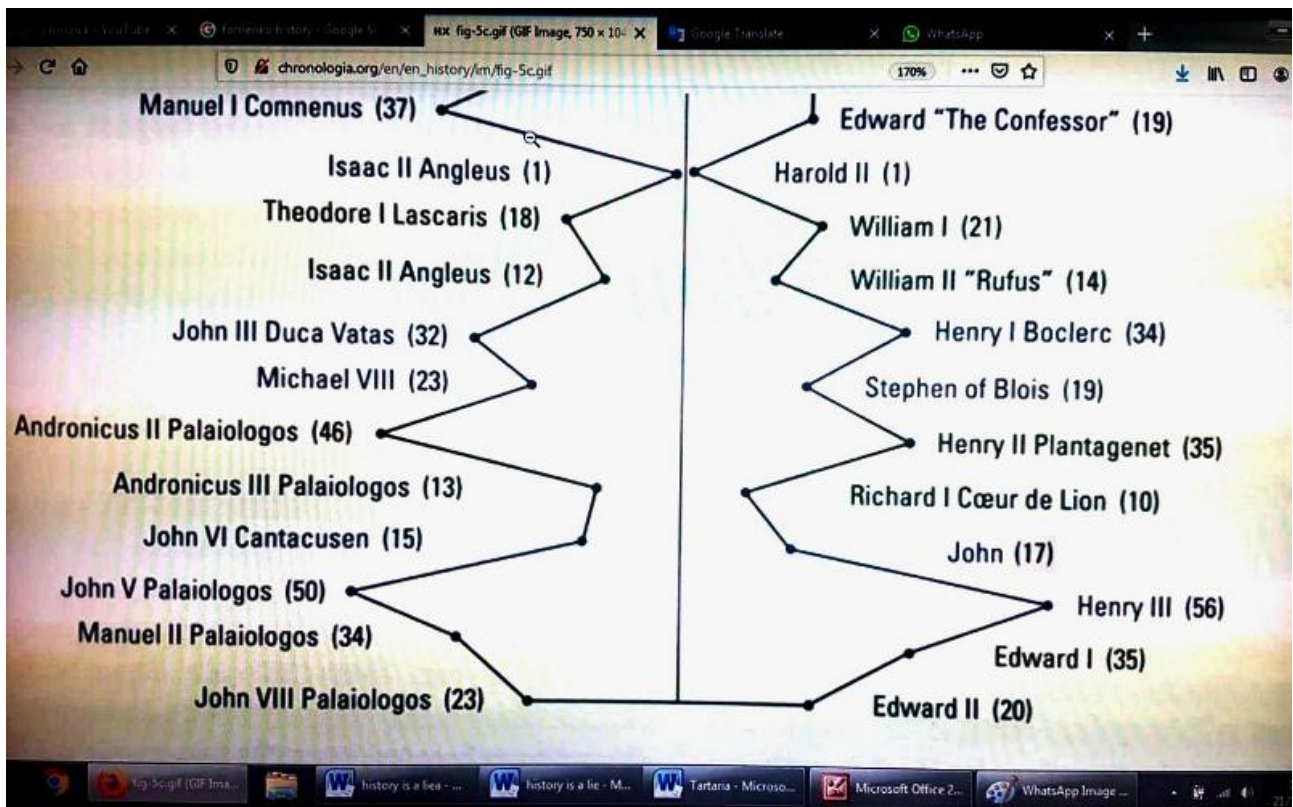
Researchers point out that it can be clearly seen that one nation copied another. Who copied who and why?

And which was the original? And was the original one true - or was that falsely created also?



Fomenko demonstrates that not just the timelines have been copied but events have been copied and duplicated - mostly the places and names have been changed to match their local histories to give them a new history. Most events were copied and some events were even made up to make the local histories unique for political and nationalistic purposes for each nation.

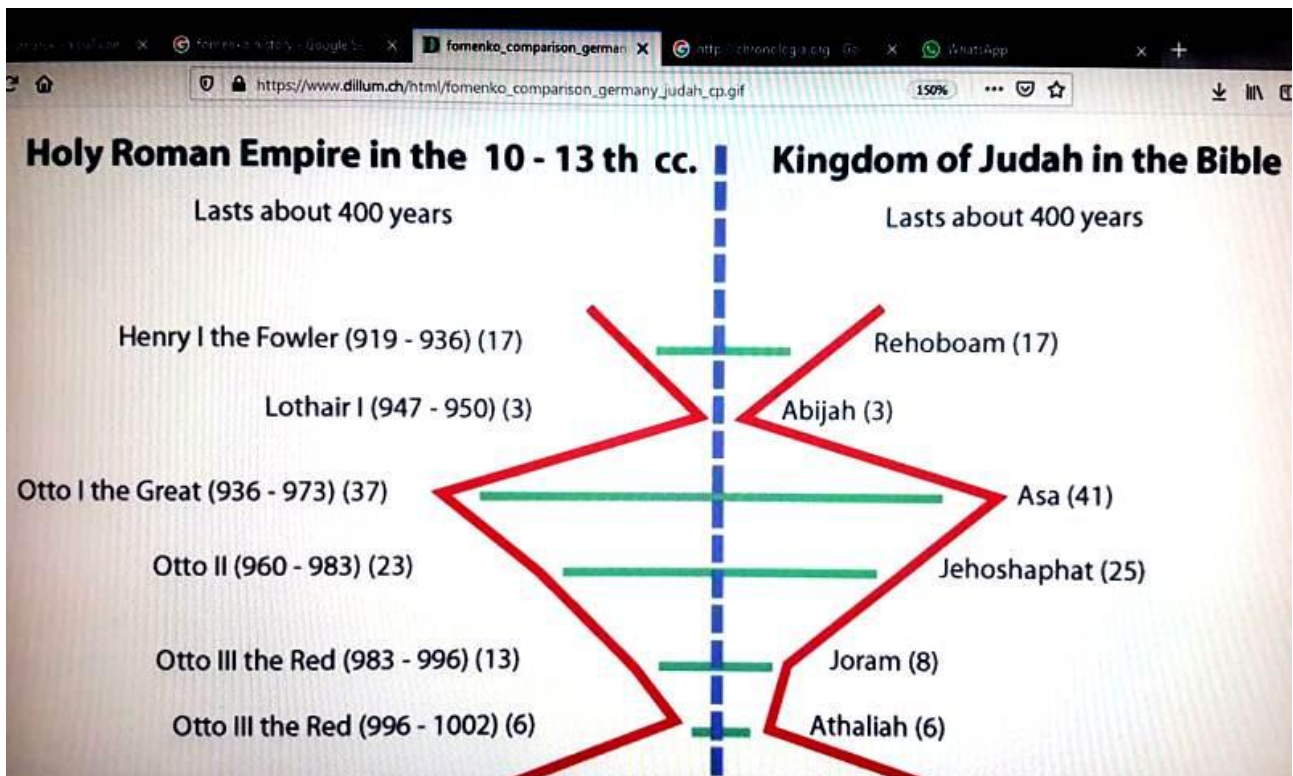
Researchers point out that to make the fake history seem true - monuments and fake historical manuscripts and books and artefacts were created



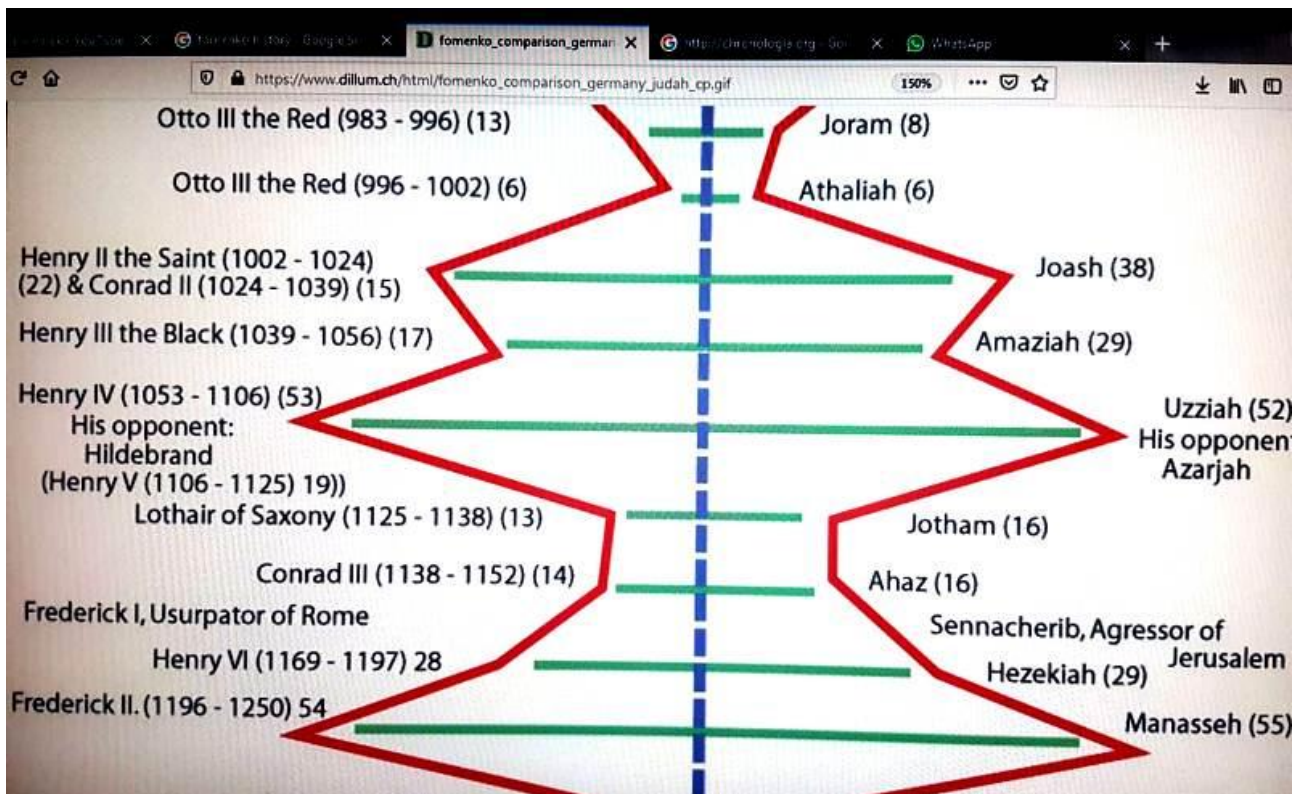
Researchers say that we have a serious problem here - if they copied each other - where did they find the original? Also it means that all the history and the evidence in museums - and documents for all these kings - are totally fake - and that these kings did not exist. For example there is King William I of England - known as the conqueror - who was in the Battle of Hastings in 1066 - if he did not exist - it means this battle never happened. We also have King Richard the Lionheart - if he did not exist - then the Crusades against Original Islam also never happened the way we are told. If history is a lie and has been made up - then there is the new serious question - what is true history?

Below is a graph showing the similarity between the Holy Roman Empire between the 10 and 13 centuries

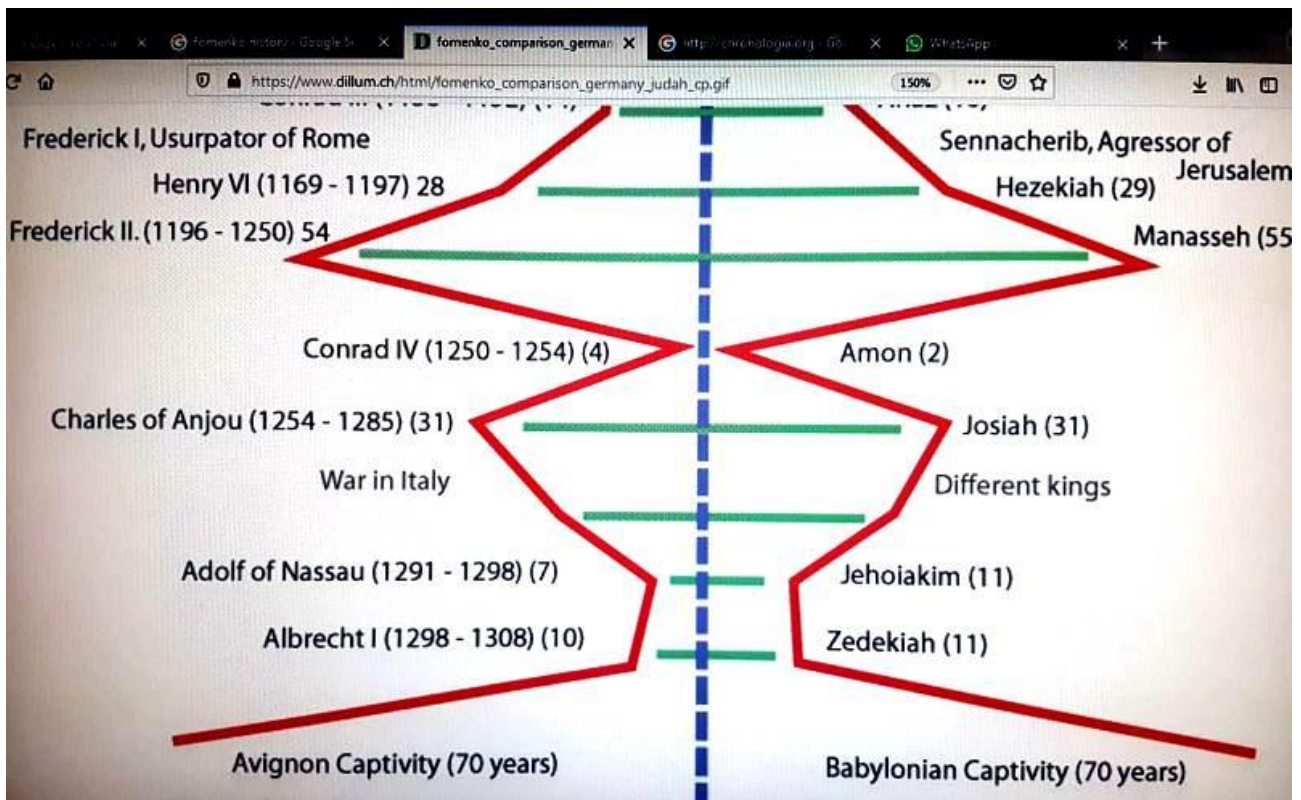
and the Kingdom of Judah and the number of years they supposedly ruled.



Once again researchers point out that - we can clearly see that one nation copied another or that maybe they copied from another original source. Who copied who and why and of course - when did they do this and what was their reason to do this?

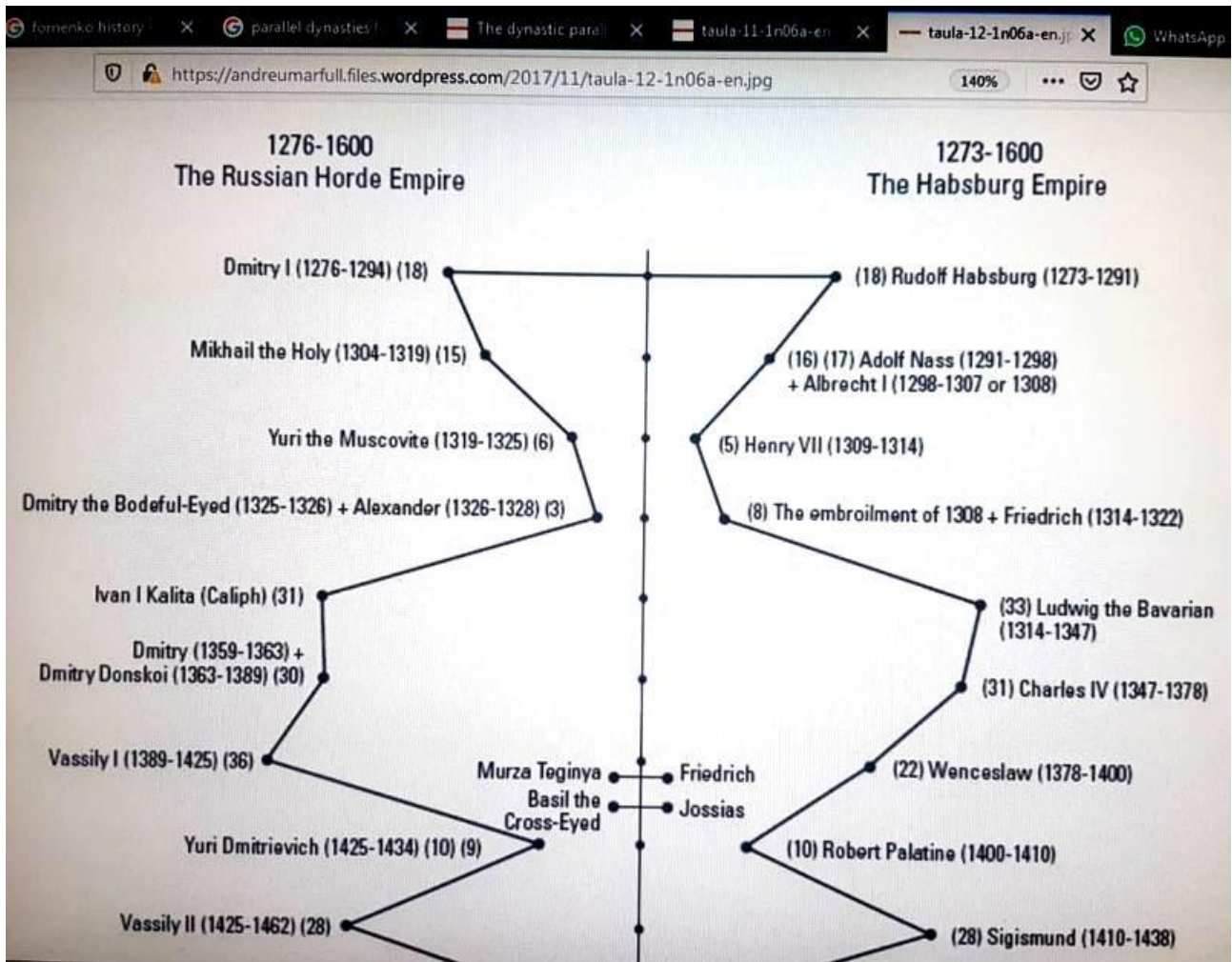


The lines show how many years a king ruled (the number of years are in brackets) - the lines are longer if the king ruled longer. You will notice that the timelines of the kings of the 2 different nations - are similar - that they are practically the same kings - except that their names were changed to create fake histories for different countries.

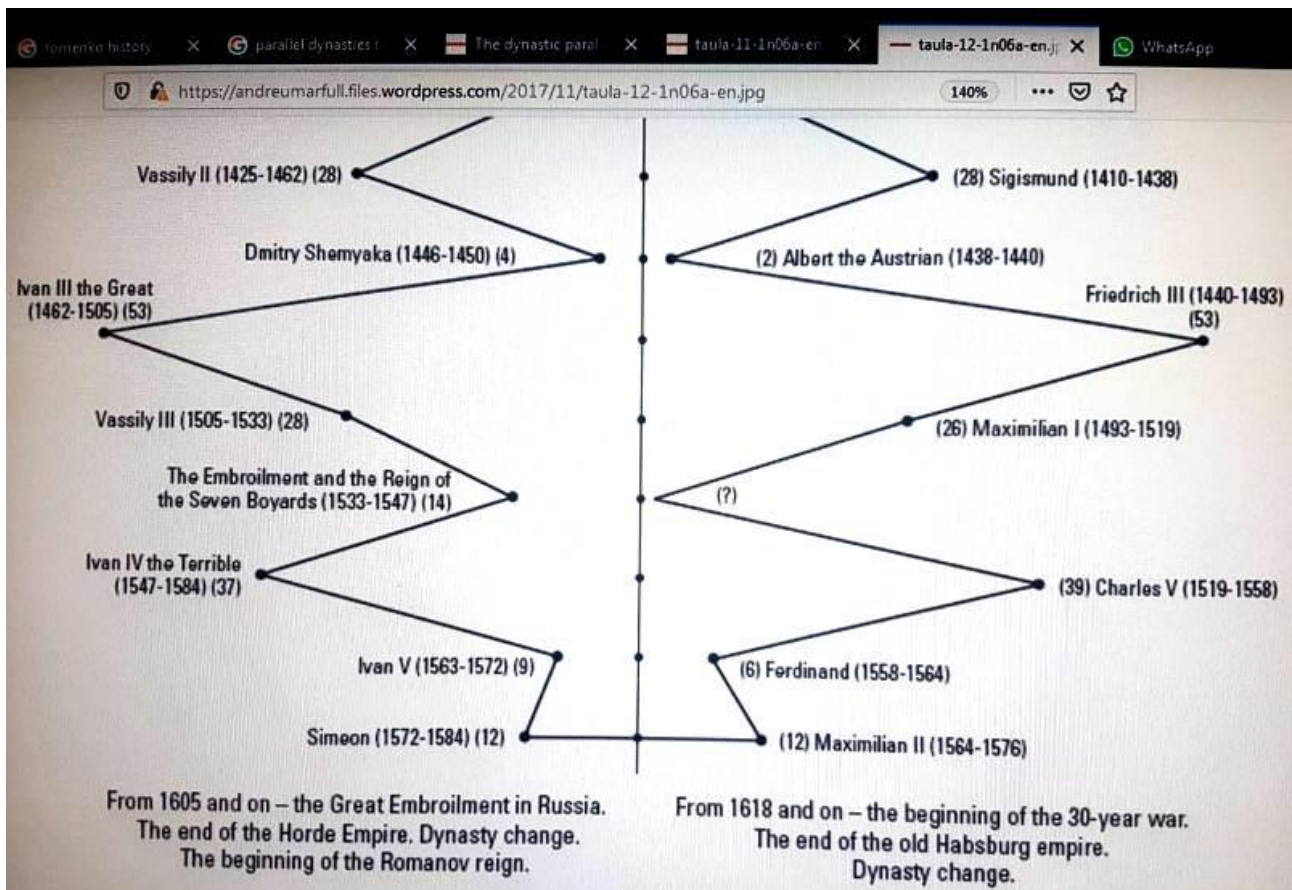


Researchers point out that here again - it can be clearly seen that one nation copied another. Who copied who and why? And which was the original? And was the original one true - or was that falsely created also?

Below is a graph showing the similarity between the Kings of Russia and the Habsburg Kings of Germany and the number of years they supposedly ruled.

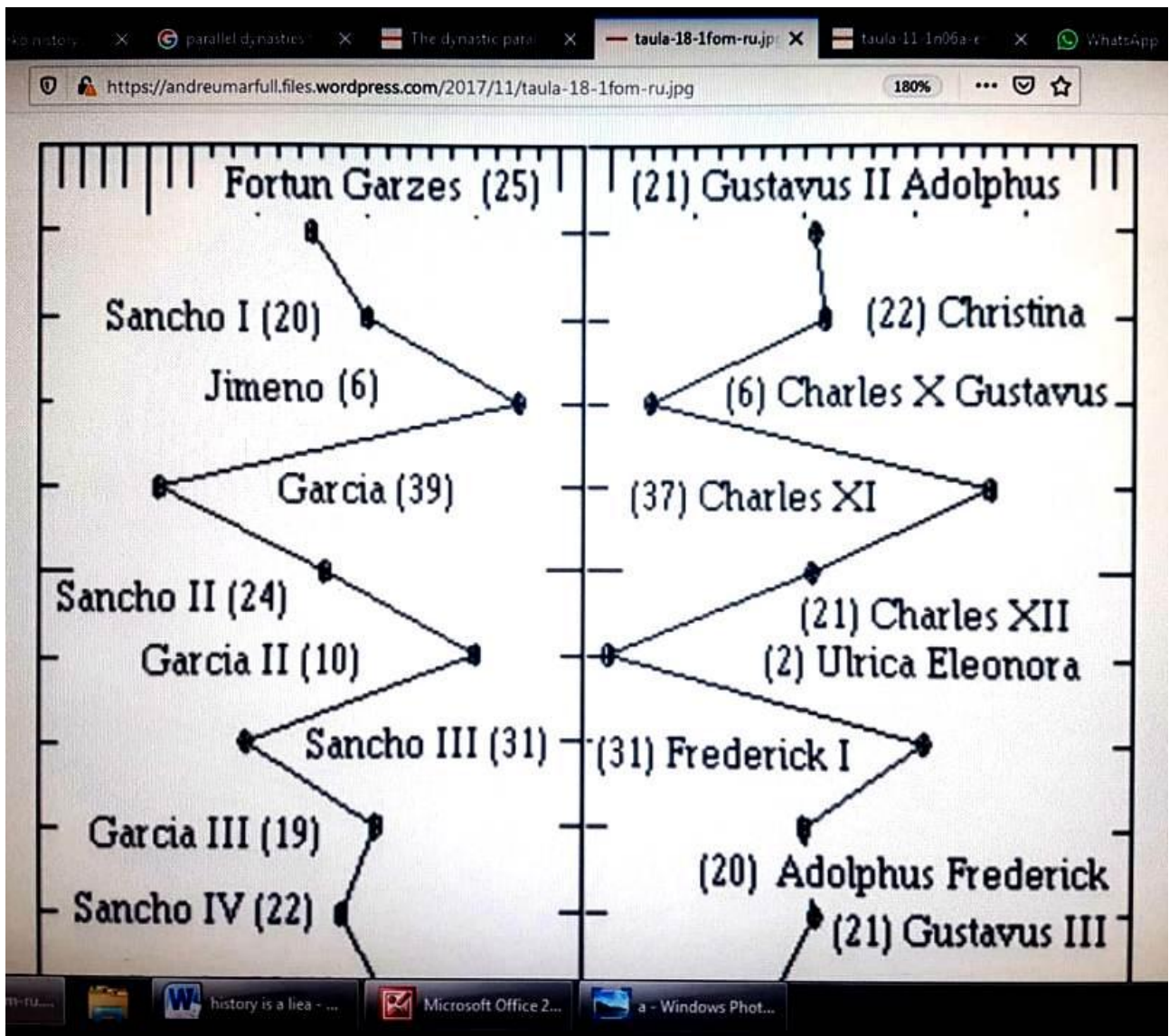


The lines show how many years a king ruled (the number of years are in brackets) - the lines are longer if the king ruled longer. You will notice that the timelines of the kings of the 2 different nations - are similar - that they are practically the same kings - except that their names were changed to create fake histories for different countries.



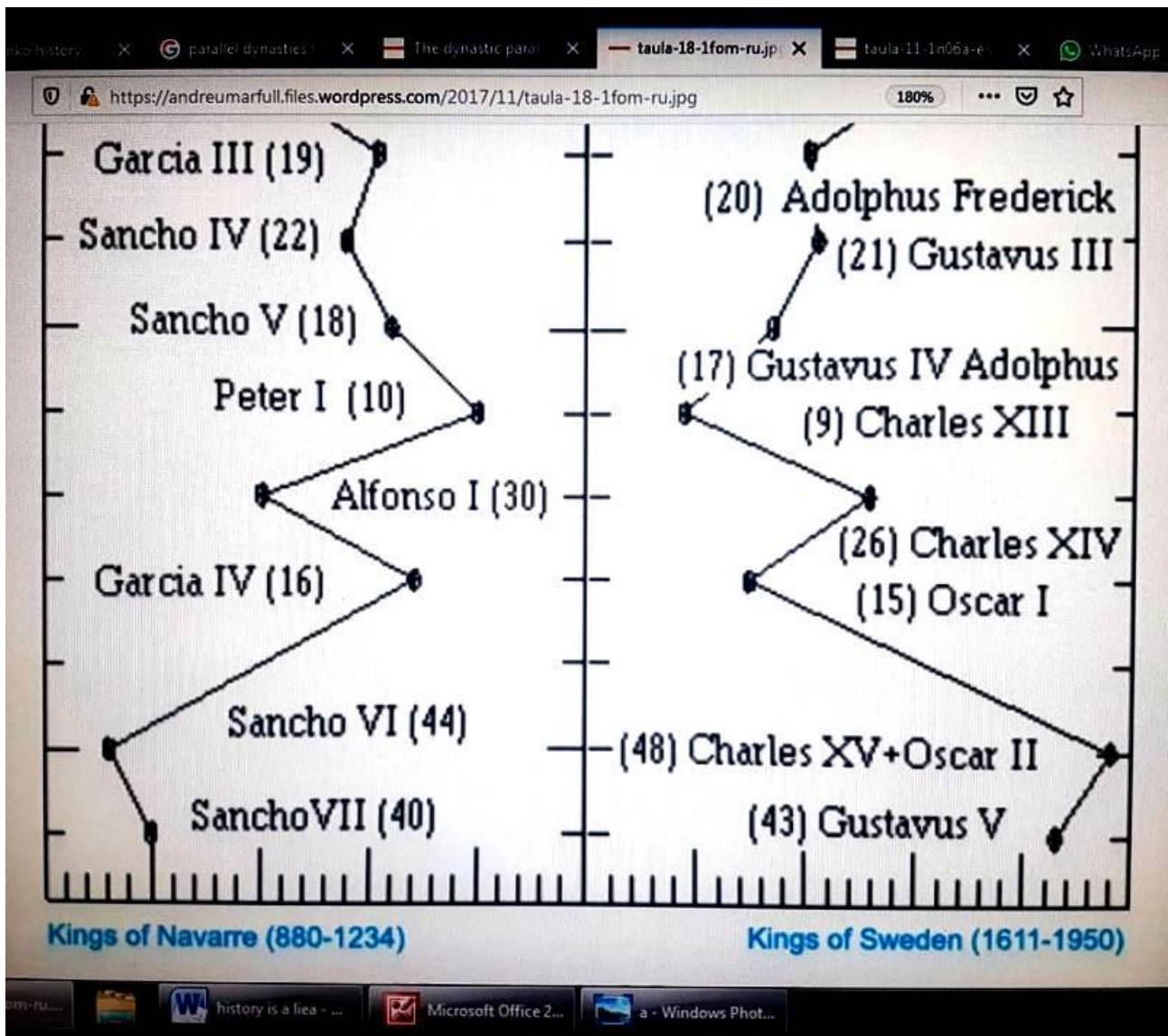
Researchers point out that once again - it can be clearly seen that one nation copied another. Who copied who and why? And which was the original? And was the original one true - or was that falsely created also?

Below is a graph showing the similarity between - the Kings of Navarre in Spain and the Kings of Sweden - and the number of years they supposedly ruled. Notice the distance between many of these nations and the locations are far from each other.



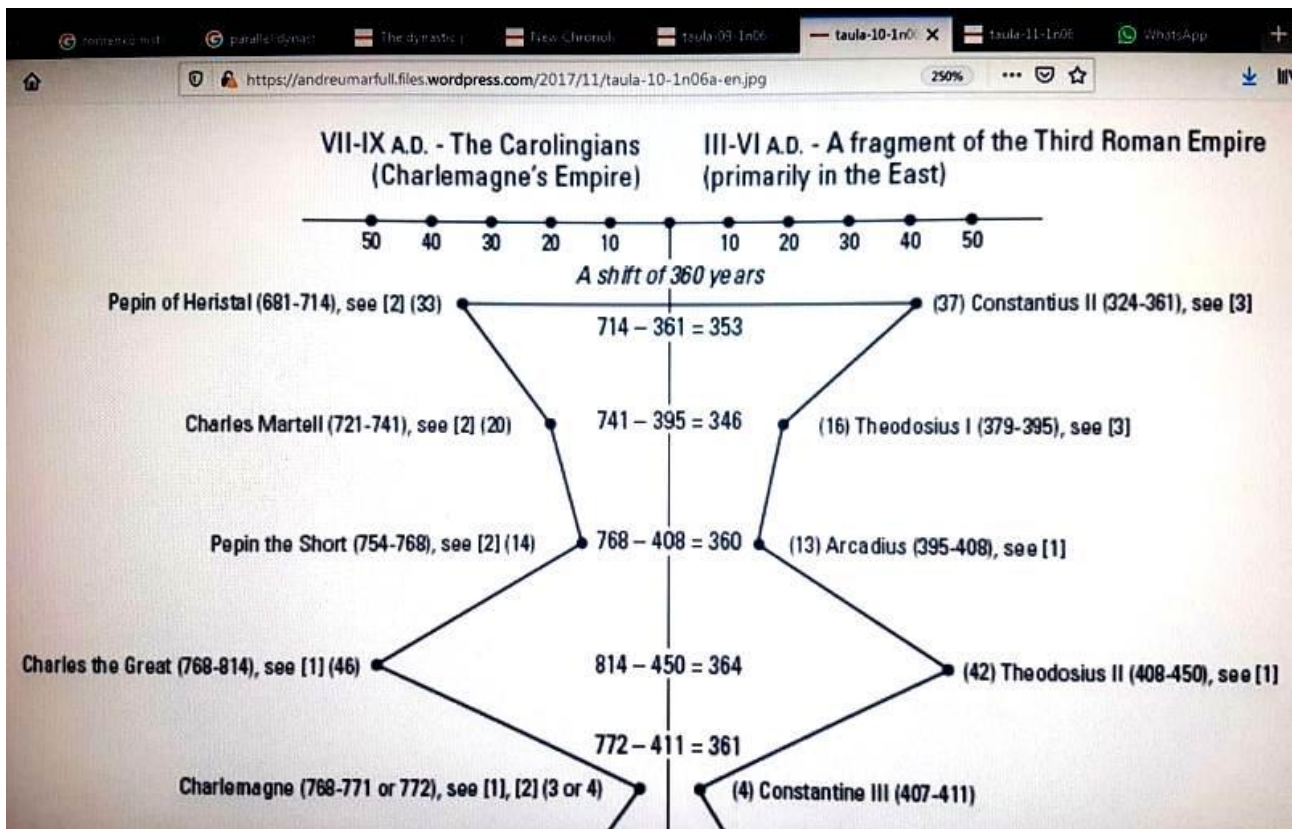
The lines show how many years a king ruled (the number of years are in brackets) - the lines are longer if the king ruled longer.

Once again you will notice that the timelines of the kings of the 2 different nations - are similar - that they are practically the same kings - except that their names were changed to create fake histories for different countries.



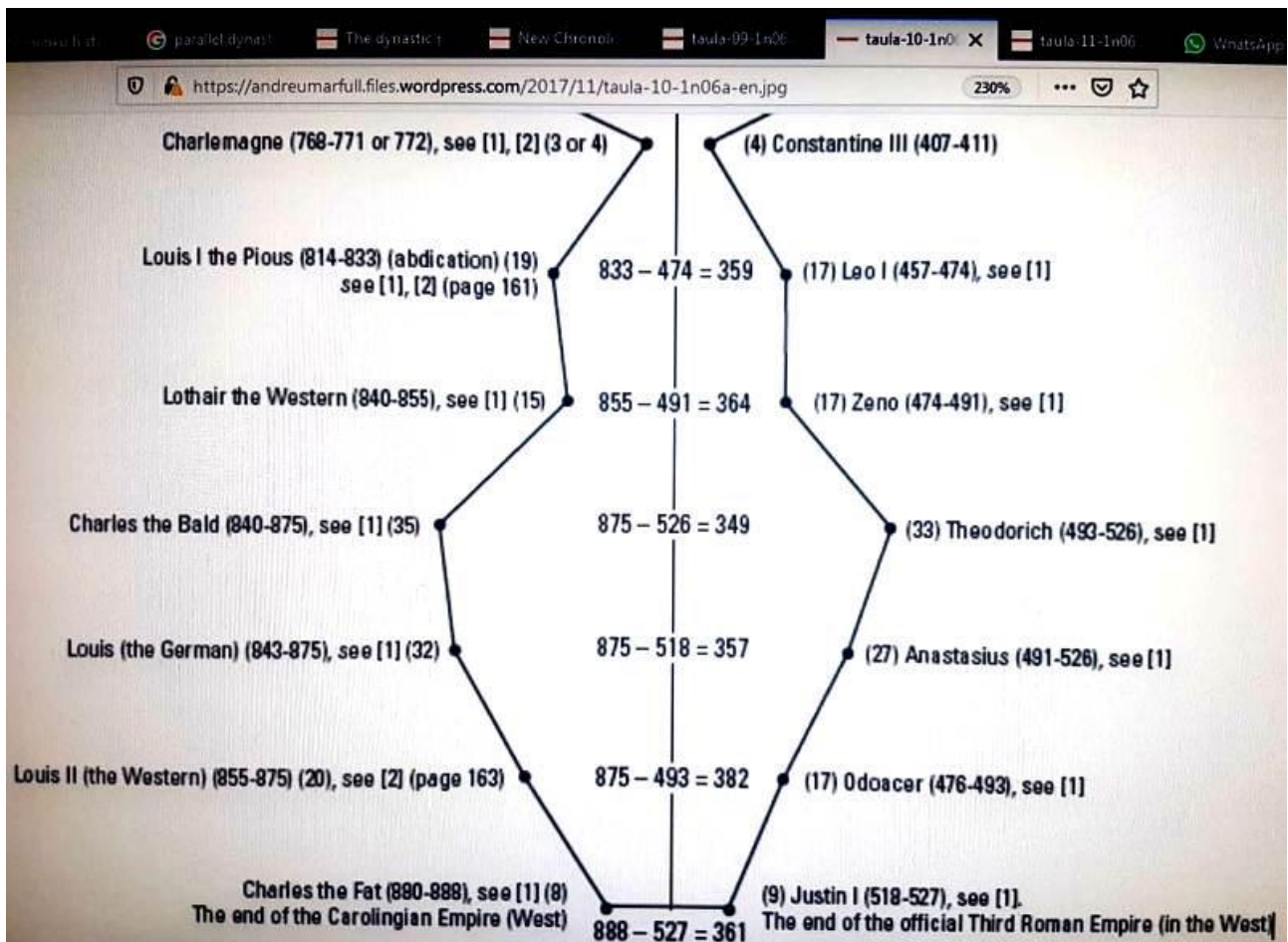
Researchers point out that **AGAIN** - it can be clearly seen that one nation copied another. Who copied who and why? And which was the original? And was the original one true - or was that falsely created also?

The graph below shows the similarity in the number of years ruled by the French kings at Charlemagne's time and the third Roman Empire - primarily in the east - and we can see clearly that they are practically the same.



Researchers point out that AGAIN and AGAIN - it can be clearly seen that one nation copied another. Who copied who and why? And which was the original? And was the original one true - or was that falsely created also?


Because there was so much copying - it meant that these kings were obviously made up and created falsely - and researchers began to worry - it was almost like there was no true history at all - it meant that all the stories and documents and literature of the past were also falsely created to match the fake histories.



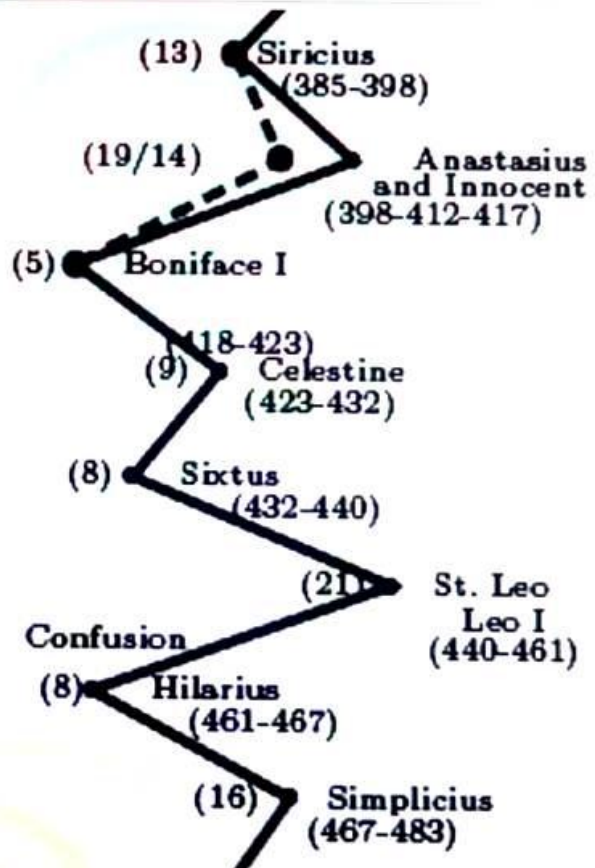
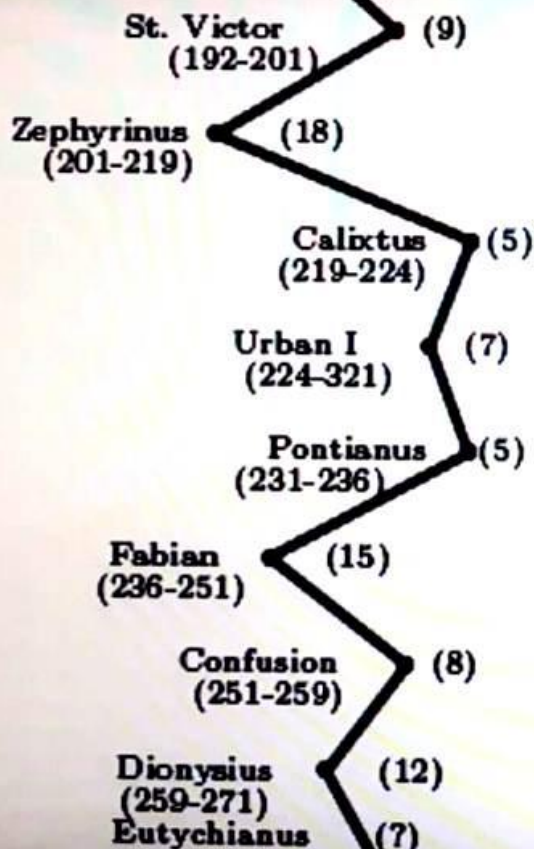
The graph below shows the similarity in the number of years ruled by the Popes - who are the worldwide leaders of the Catholic Church of Christianity. The left side of the graph shows the Popes from the years 140 AD to 314 AD - and the right side of the graph shows the Popes from the years 314 AD to 532 AD.

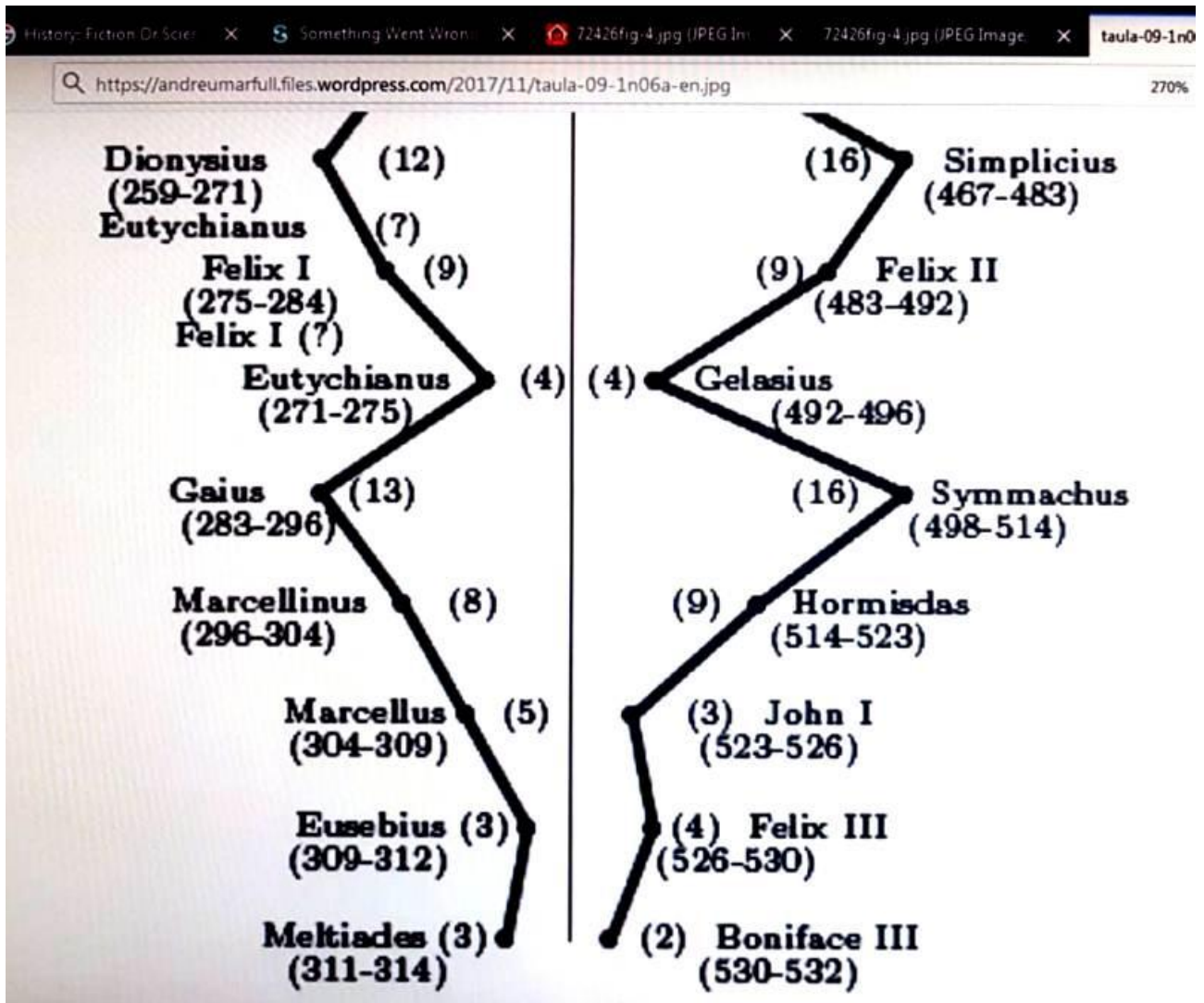
The lines show how many years a pope was in office (the number of years are in brackets) - the lines are longer if the pope stayed in office longer.

First Period of the Roman Episcopate in 141-314 A.D.



Second Period of the Roman Episcopate in 314-532 A.D.





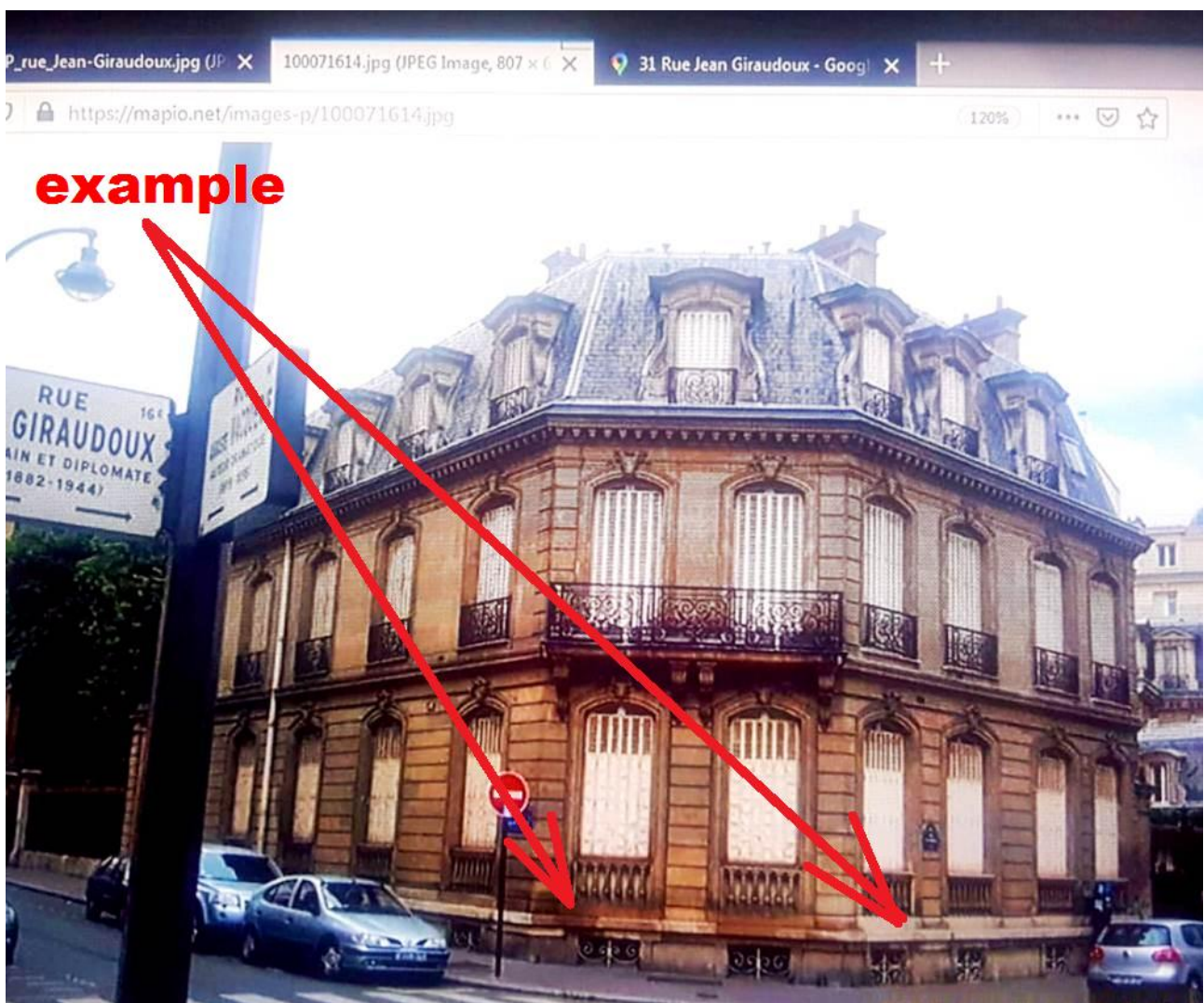
These Popes were in office in different centuries - not even in the same century - but researchers point out that you will notice that the timelines of the popes in the different centuries - are similar - that they are practically the same - except that their names were changed to create fake histories for different centuries.

Researchers came to the conclusion from the evidence that the so-called history of Rome and the Byzantines and Holy Roman Empire and Roman Episcopate and the European kingdoms - was falsified and was a lie.

Many modern researchers have shown evidence that world history is a lie - and they asked the question - if history is a lie - what is true history?

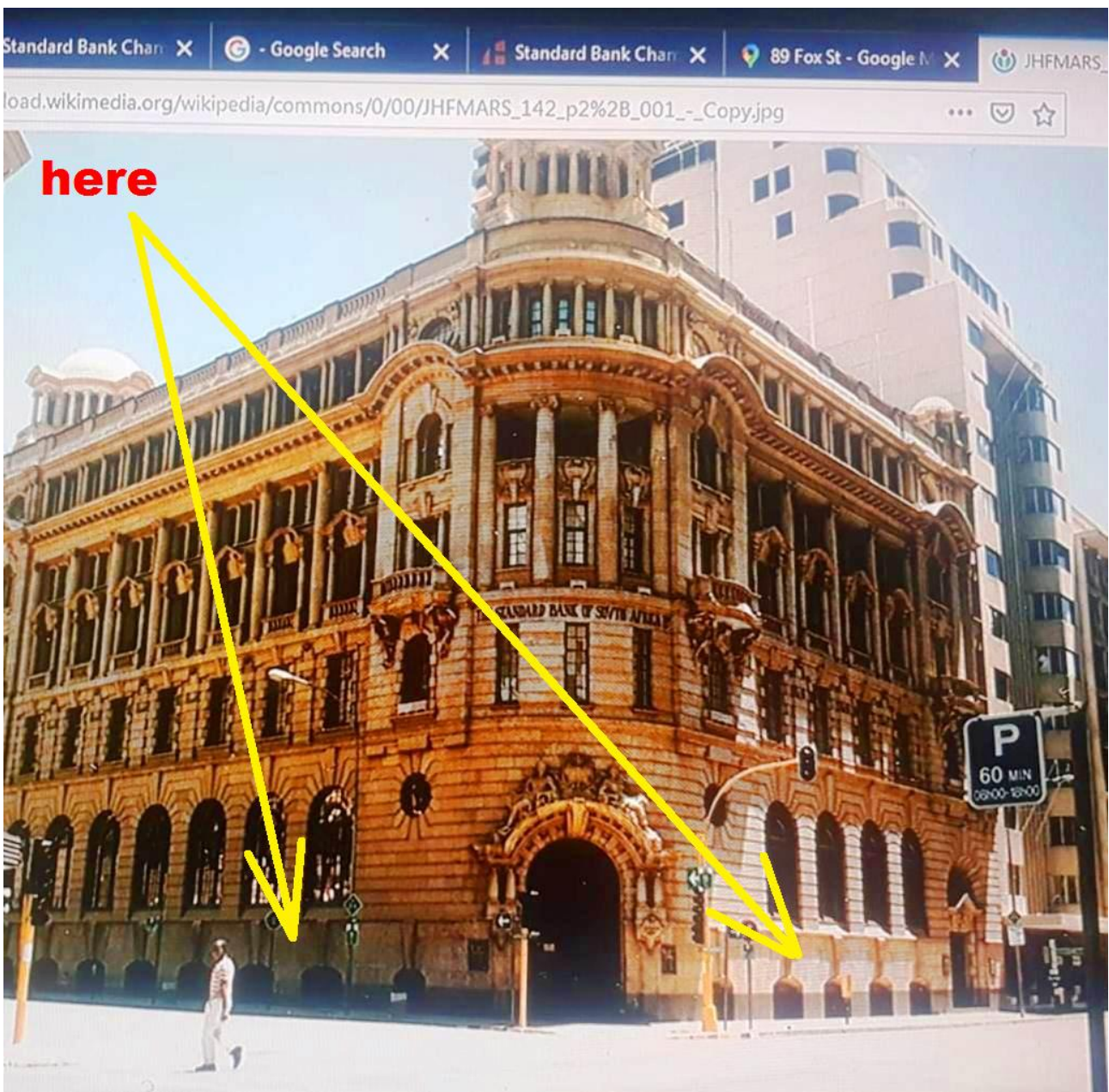
Researchers decided to look around the world to find the answer - here is some evidence they found when they started their investigation.

Below is a photo from Rue Jean Giraudoux, Paris, France




In the photo we can see windows that are going into the ground. Many older buildings in France and around the world show something similar to what we see in the photo above.

Below is a photo from the Standard Bank Building, Johannesburg, South Africa



In the photo we can see windows that are going into the ground. Many older buildings in Africa and around the world show something similar to what we see in the photo above.

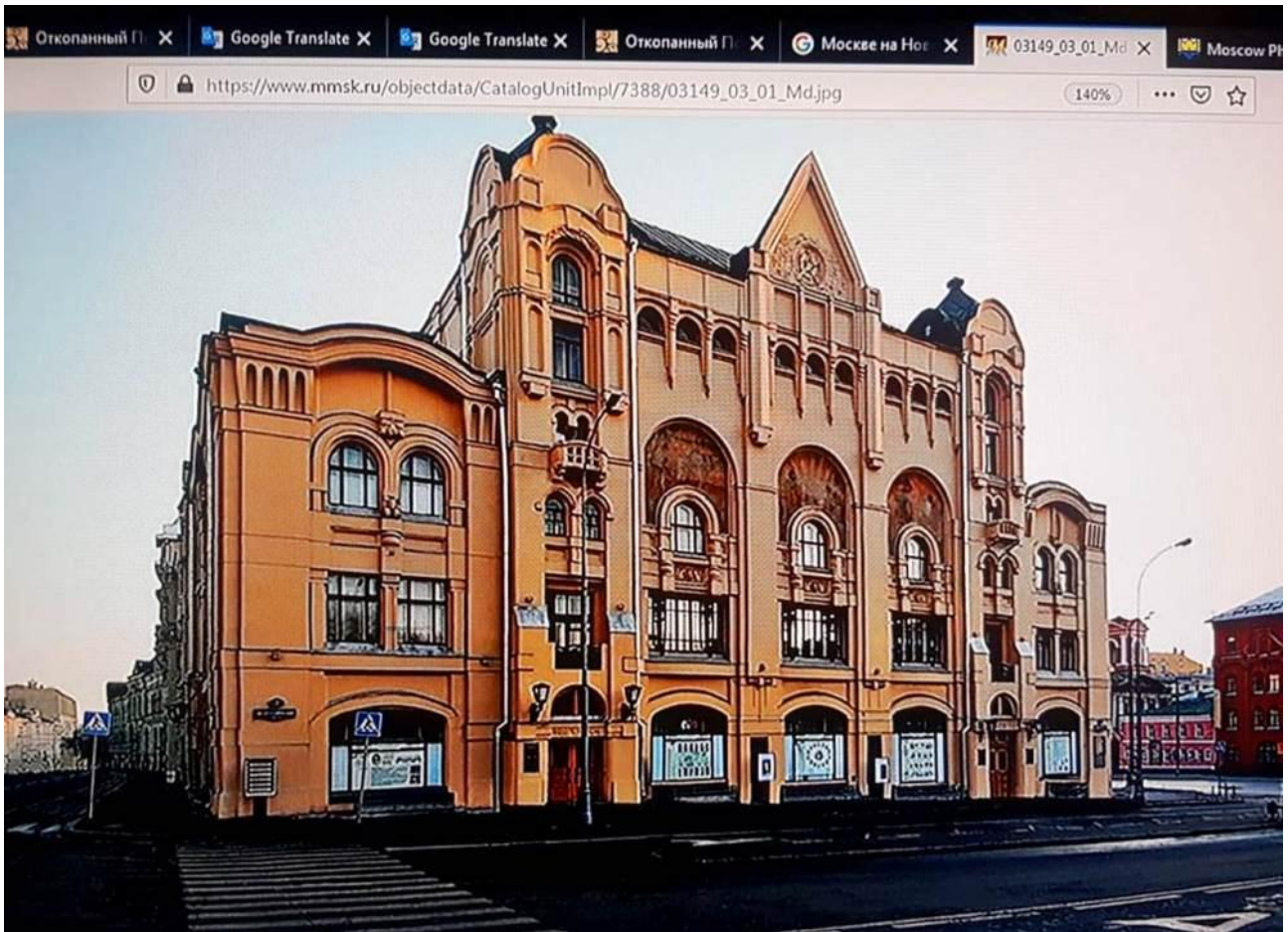
Below is a photo from Fraunces Tavern, New York City, America




Notice there are windows seen from the bottom of the building, they are so small and do not let much light into the building

**Below is a photo from the Polytechnic Museum,
Moscow, Russia**

**In the photo below, everything looks normal and no
windows can be seen at the bottom of the building**



**A few years ago, construction works were being done at
the building and researchers noticed that there were
windows and doors underground. The photo below
shows what researchers discovered**



It seemed like the building was buried several meters underground and that the original entrance door was underground. Researchers found thousands of similar buildings in cities around the world in Europe, Australia, India, Japan, America and Africa. Many older buildings all over the world seemed to be buried underground or half buried. What the hell was going on?

There were many questions and no proper answers - why were thousands of buildings around the world buried or half buried?

These buildings buried underground were not backwards or primitive but showed modern and advanced construction. Researchers then asked the question - that if the evidence shows that people long ago built such buildings all around the world with advanced construction methods - why do we not know about it?

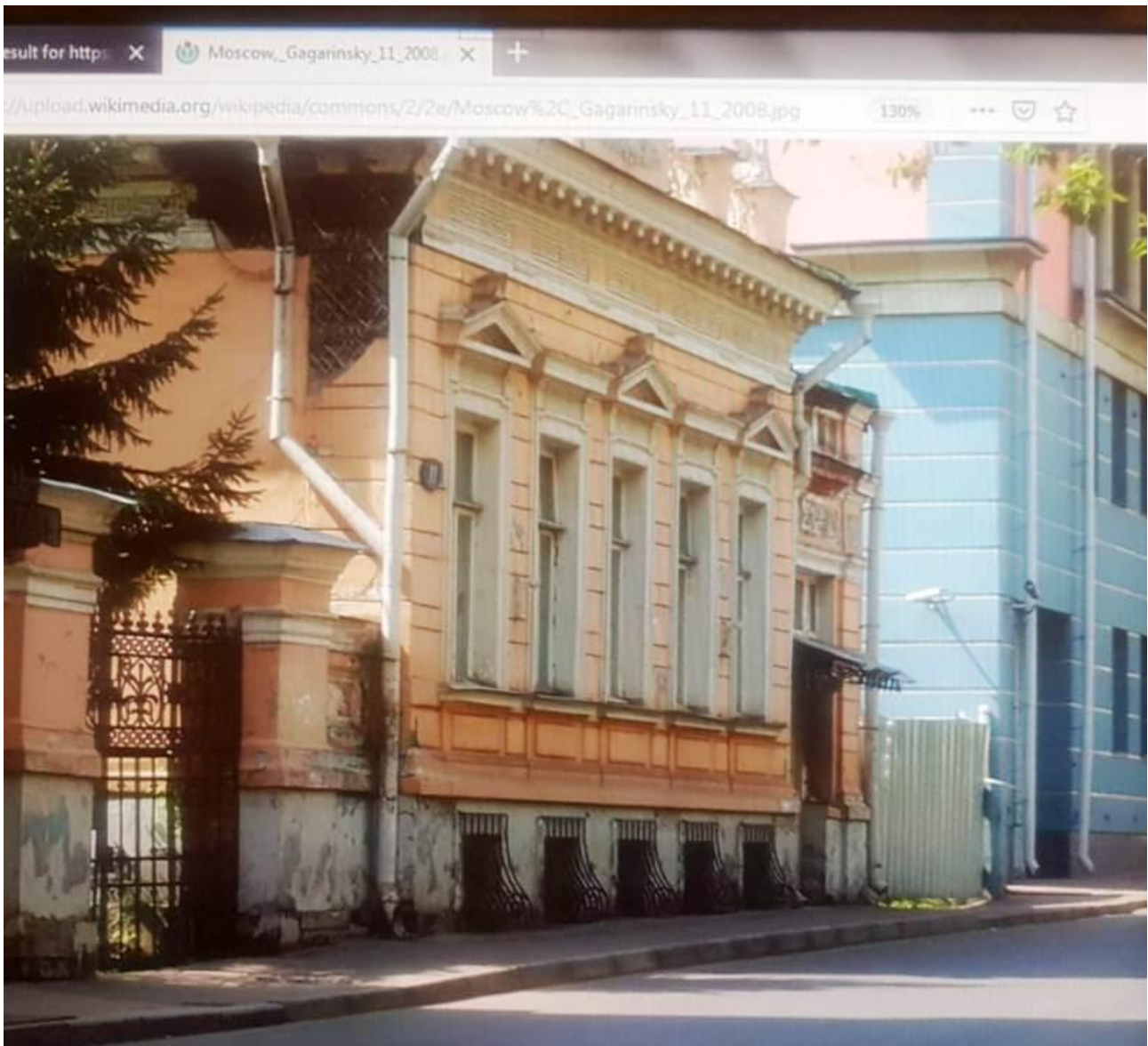
Researchers are now investigating as to what might have happened. Some researchers are thinking that the reason why these buildings are buried underground, could perhaps be because of a flood or mud flood type of event - but they are not sure yet - or maybe a global war happened a few centuries ago and advanced weapons were used that buried these buildings. Some researchers are even asking if an alien force from outside our world - attacked the world - which led to the burial of many cities and buildings. Researchers are divided and have not yet fully decided as to what may have happened worldwide and what may have buried these buildings underground.

Researchers have found a strange global pattern where thousands of buildings have windows and doors buried underground and in some cases 2 or more floors underground. Researchers point out that the evidence clearly shows that thousands of buildings all over the world are half buried - with windows and doors several floors underground. The evidence shows that the

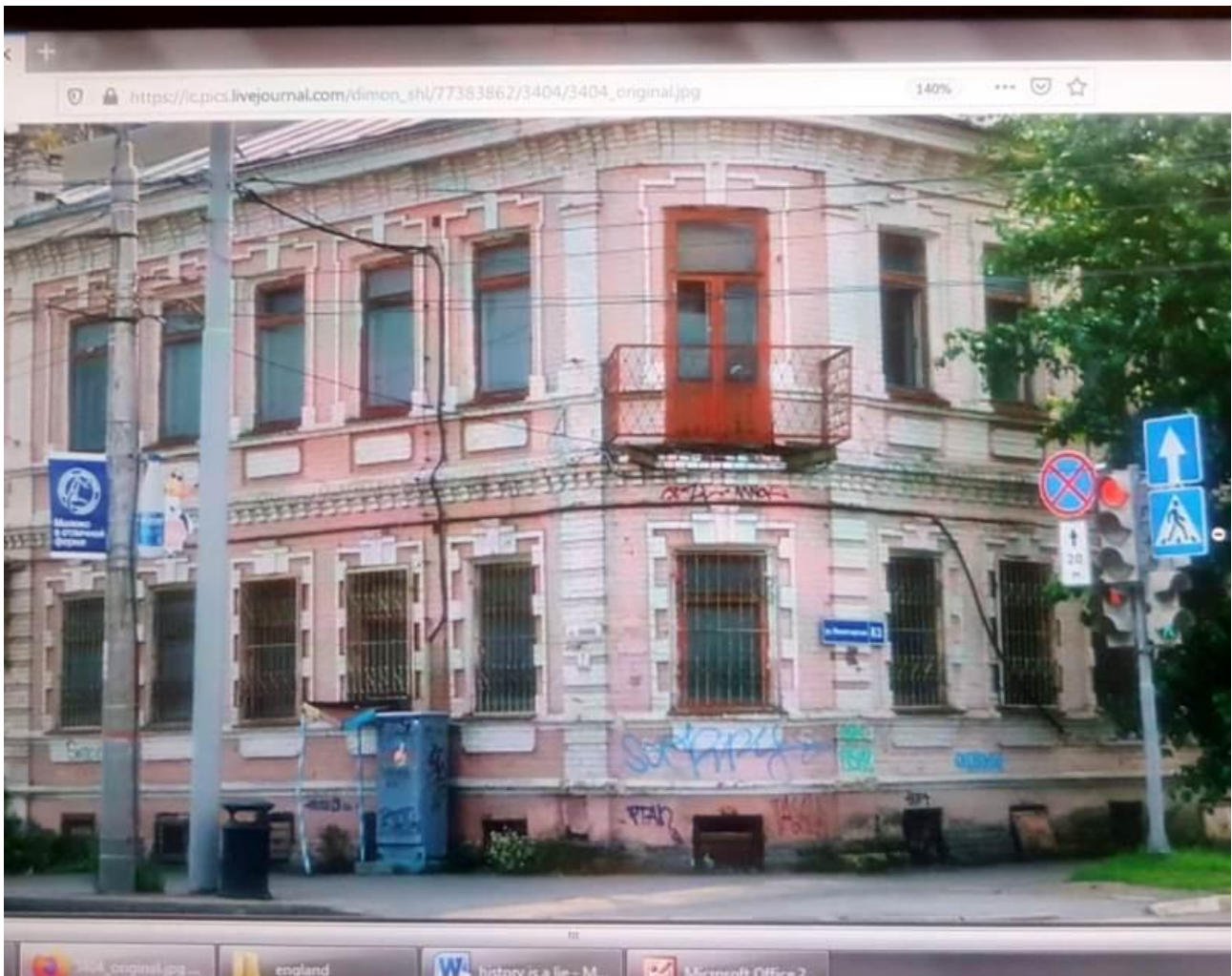
ground level around the world - may have risen in many cities around the world - maybe in the last few centuries.

Researchers claim that a global event such as a flood or - mud flood - or a series of global events happened - that buried large parts of the world underground.

Researchers are not sure yet when these events took place. Some researchers are investigating if it was 200 years ago, Other researchers are investigating if it was 500 years ago. And other researchers are investigating if this was part of the Great Flood of Noah. What caused these events is a subject that researchers are investigating.



Researchers pointed out that many new buildings constructed in the last 100 years or so - have windows below ground level and have put them there for a little light and not because of a possible mud flood. Researchers noted that many buildings built on slopes have windows below ground level and may have actually been built that way - so researchers carefully noted the difference between such buildings.



But thousands of older buildings around the world clearly seem to be buried underground. This topic has become to be known as Tartaria.

All these subjects regarding world history has now become known to researchers as the subject of Tartaria. Researchers have concluded that history is a lie and are now trying to understand true history.

Good luck if you wish to know more about the - Mud Flood - or find out if - History is a Lie. Below are books about these topics

Tartaria - Mud Flood
Tartaria - History is a Lie
Tartaria - Hitler



© David Ewing Jr 2018